

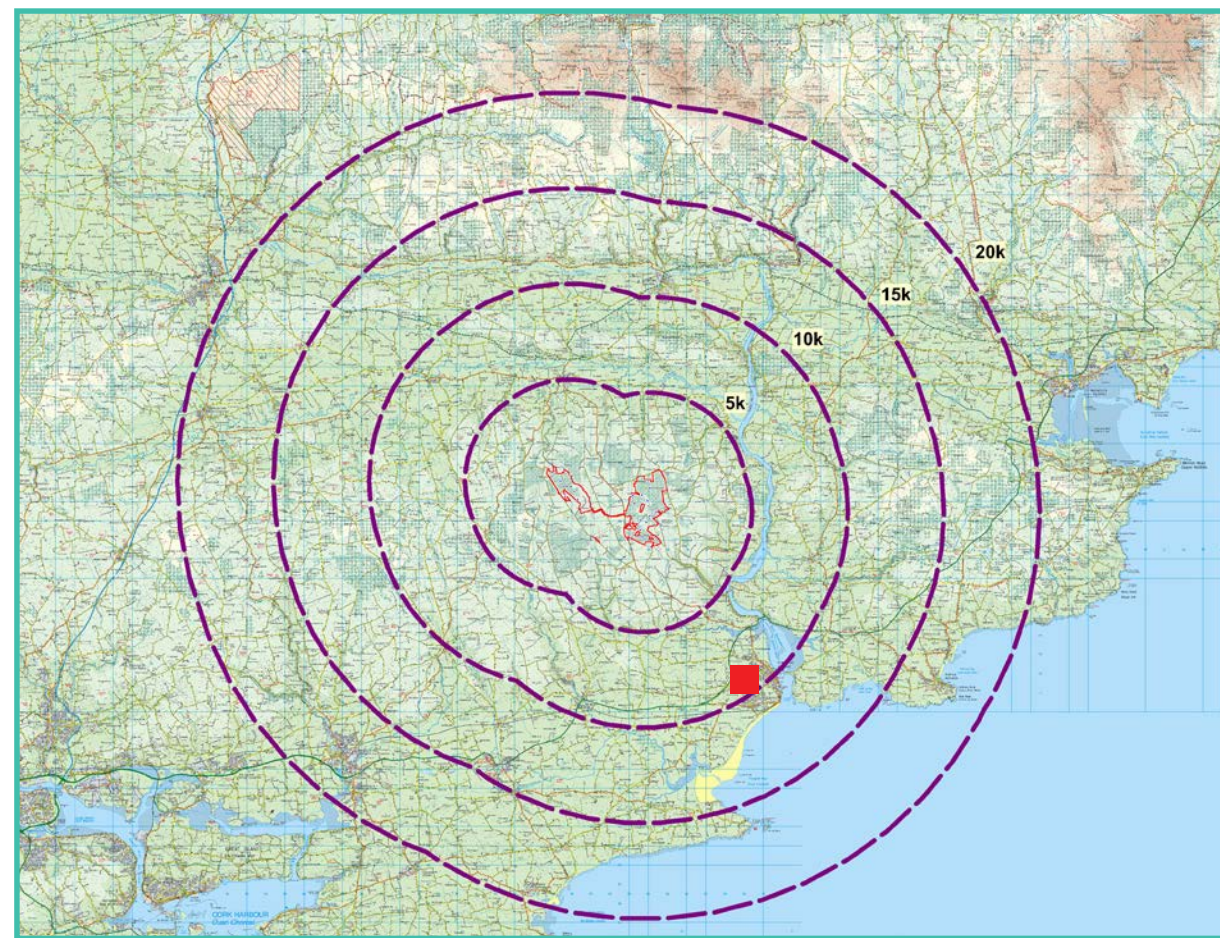
View Point 8

Propoge

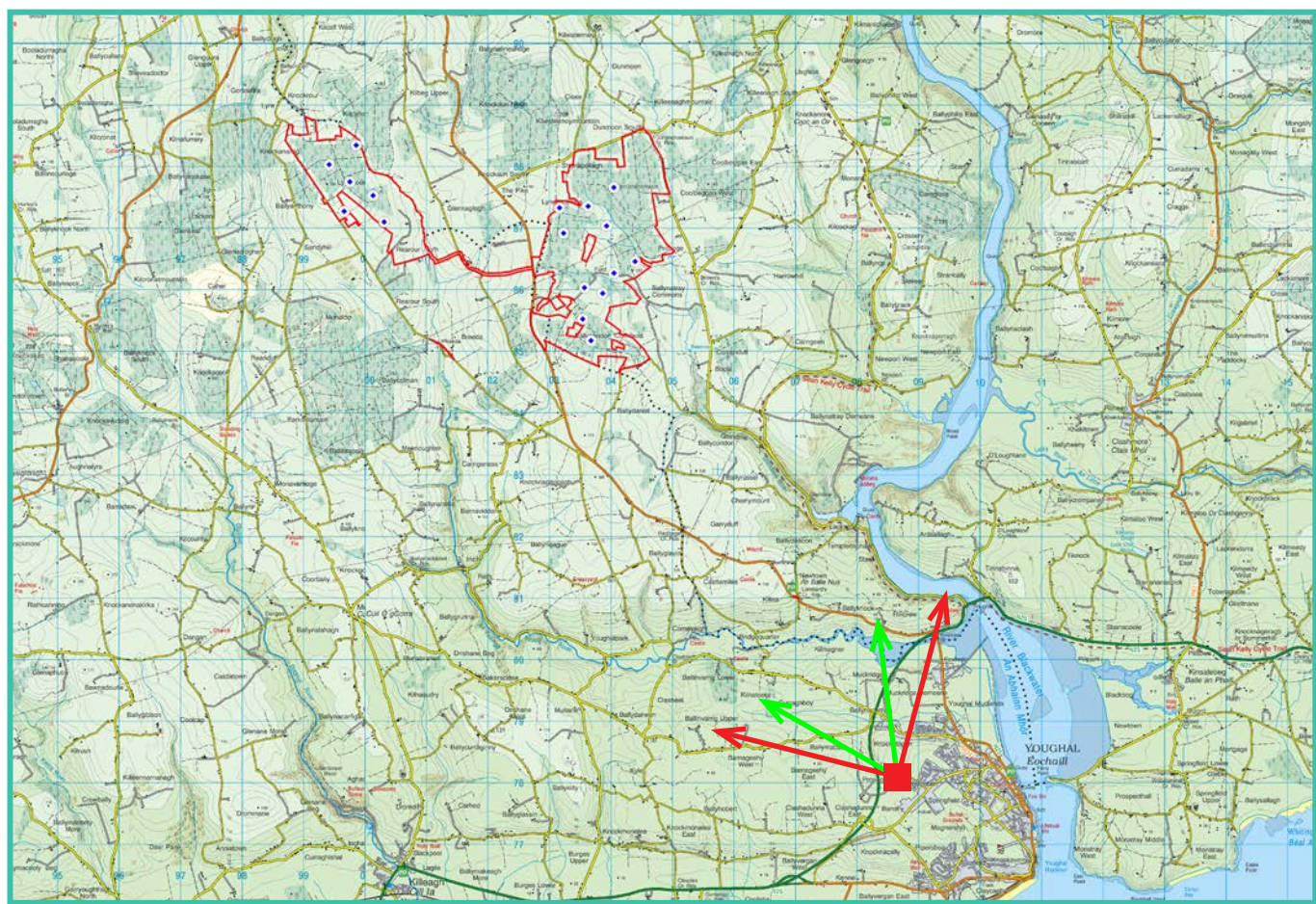
Photomontage 8

View Point: View from the County Cork Scenic Route S46 on the N25 national road in the townland of Propoge, approximately 8.52 km south-east of the of the nearest turbine.

View point grid reference	208,356(E); 78,038(N)
Date of image taken	15.09.2019
Time of image taken	2:38pm
View point elevation	50m
Angle of Views	90° / 53.4°
View Direction (Image Centre)	328°
Horizontal extent of proposed turbines	18°
Distance to nearest proposed turbine	8.52km (T10)
Number of proposed turbines visible	8/17
Turbine Hub Height	93.5m
Turbine Tip Height	150m
Turbine Rotor Diameter	113m
Camera	Canon EOS 600D with 1.5x sensor
Lens	35mm prime. Equivalent zoom range 52.5mm
Tripod	Manfrotto 190X extended to approx 1.65m.
Map Licence	©Copyright of Ordnance Survey Ireland. All Rights Reserved; License No: AR 0021819



View point relative to 20km radius.



View point relative to wind farm site (core boundary outlined in red).



Detail of view point location.

Map Legend

- Area shown in 90-degree view
- Area shown in 53.5-degree view
- View point
- Site Boundary

Wireframe Legend

- Proposed Wind Farm in Blue
- Permitted Wind Farms in Pink
- Existing Wind Farms in Grey

Prepared by

MKO
 Planning & Environmental Consultants
 Tuam Road, Galway.
 Tel: (091) 73 56 11
 E-mail: info@mkoireland.ie
 Website: www.mkoireland.ie

90 - Degree View Extent

Key image at 120 degrees




53.5-Degree View Extent

Baseline at 90 degrees

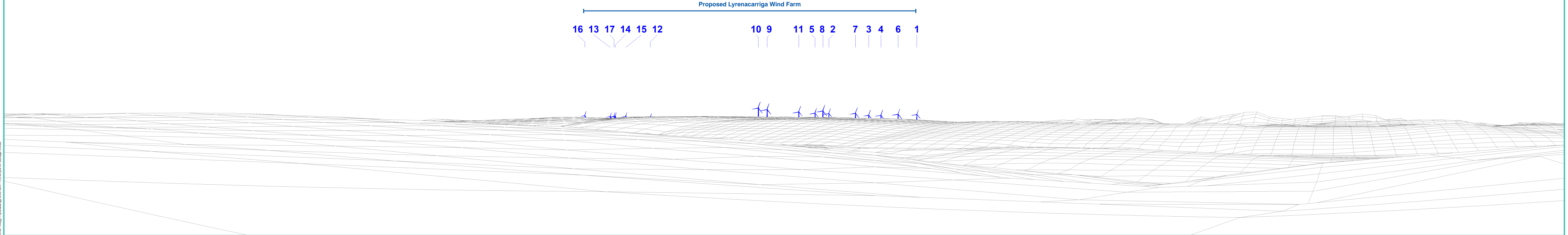


Matching wireframe





Matching wireframe



Proposed Photomontage at 53.5 degrees with Cumulative



170746 - Energy - Limerick Wind Farm - 170746 View WP Montage 03.indd

Matching wireframe

Proposed Lyrenacarriga Wind Farm

- 16
- 13
- 17
- 14
- 15
- 12
- 10
- 9
- 11
- 5
- 8
- 2
- 7
- 3
- 4
- 6
- 1

