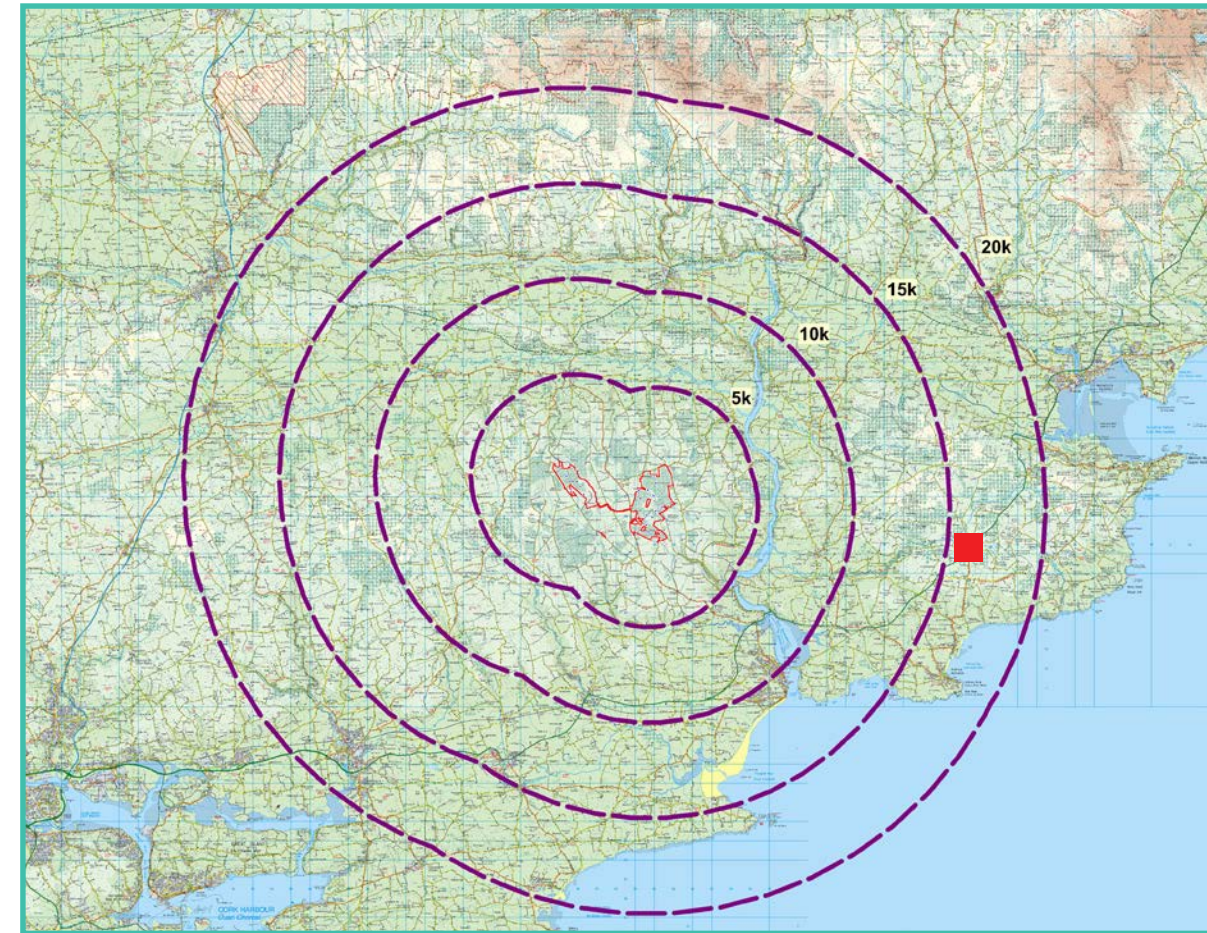


## Photomontage 5

**View Point:** View from County Waterford Scenic Route No. 5 on the N25 national road adjacent to Kiely's Cross Roads in the townland of Boherboy, approximately 16.08 km east of the of the nearest turbine.

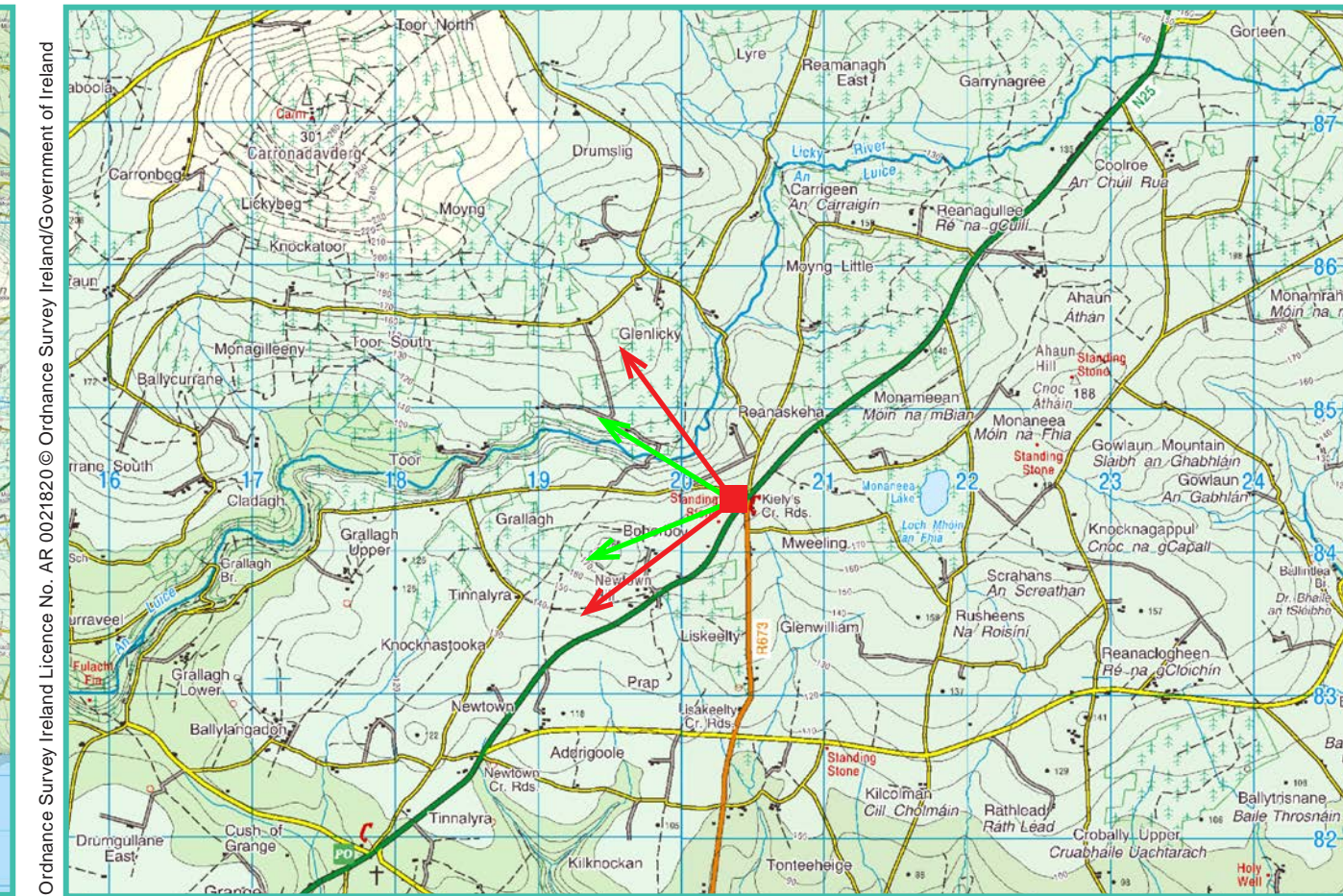
View point grid reference	220,366(E); 84,280(N)
Date of image taken	12.03.2019
Time of image taken	2:28pm
View point elevation	160m
Angle of Views	90° / 53.4°
View Direction (Image Centre)	279°
Horizontal extent of proposed turbines	9°
Distance to nearest proposed turbine	16.08km (T6)
Number of proposed turbines visible	17/17
Turbine Hub Height	93.5m
Turbine Tip Height	150m
Turbine Rotor Diameter	113m
Camera	Canon EOS 600D with 1.5x sensor
Lens	35mm prime. Equivalent zoom range 52.5mm
Tripod	Manfrotto 190X extended to approx 1.65m.
Map Licence	©Copyright of Ordnance Survey Ireland. All Rights Reserved; License No: AR 0021819



View point relative to 20km radius.



View point relative to wind farm site (core boundary outlined in red).



Detail of view point location.

## Map Legend

- Area shown in 90-degree view
- Area shown in 53.5-degree view
- View point
- Site Boundary

## Wireframe Legend

- Proposed Wind Farm in Blue
- Permitted Wind Farms in Pink
- Existing Wind Farms in Grey

## Prepared by

MKO  
Planning & Environmental Consultants  
Tuam Road, Galway.



Tel: (091) 73 56 11  
E-mail: info@mkoireland.ie  
Website: www.mkoireland.ie

## 90 - Degree View Extent

Key image at 120 degrees




## 53.5-Degree View Extent






Matching wireframe







Matching wireframe





Proposed Photomontage at 53.5 degrees with Cumulative





Matching wireframe

Proposed Lyrenacarriga Wind Farm

10 9 8 11 7 6 17 16 5 15 4 14 2 13 3 12 1

