

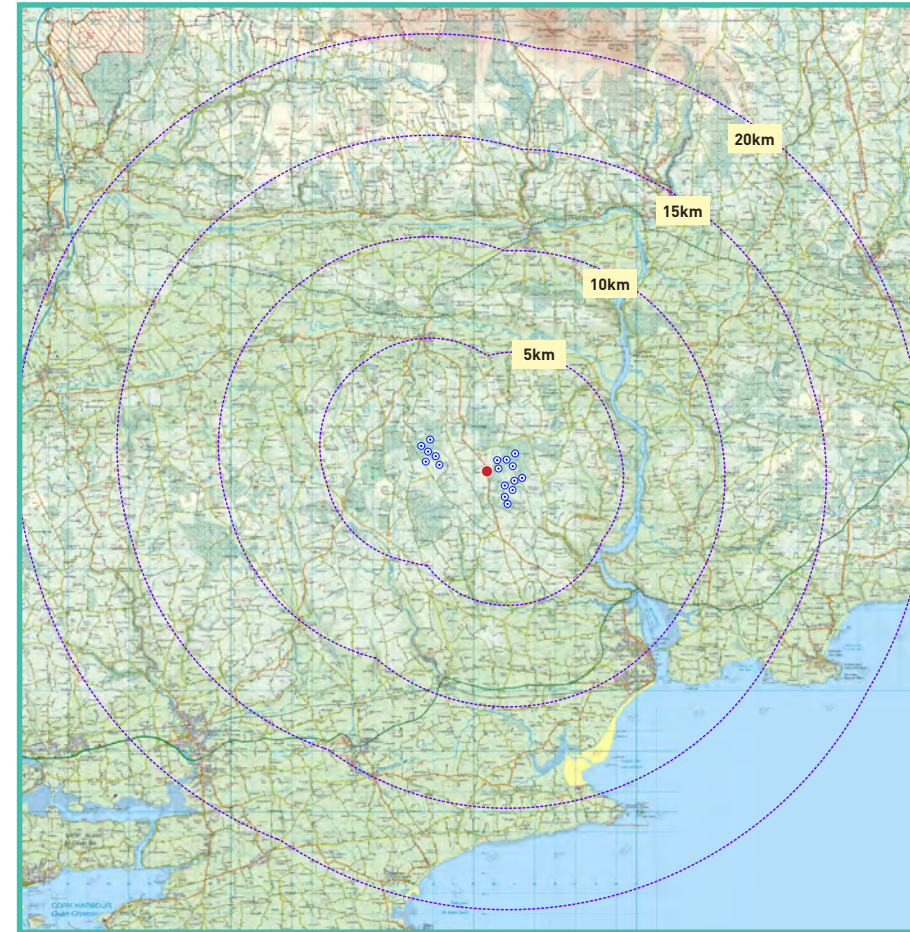
View Point 29

Breeda

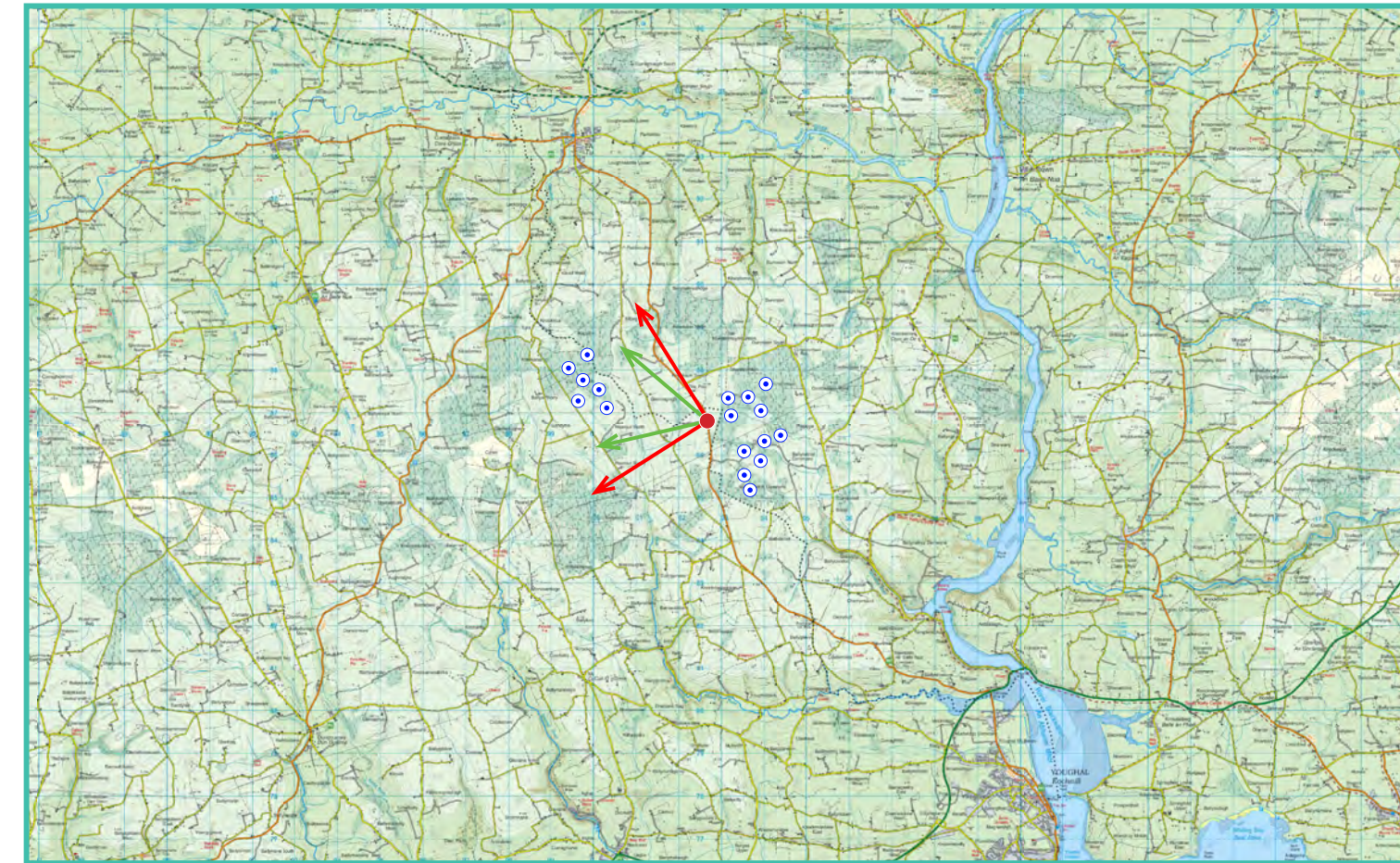
Photomontage 29 West

View Point: View from the R634 regional road in the townland of Breeda. This viewpoint is located along a designated scenic route in the Cork County Development Plan 2014. This viewpoint is located approximately 570m west of the nearest turbine (T5). Additional 90° and 53.5° views are shown from this viewpoint in order to show all the turbines visible from this location.

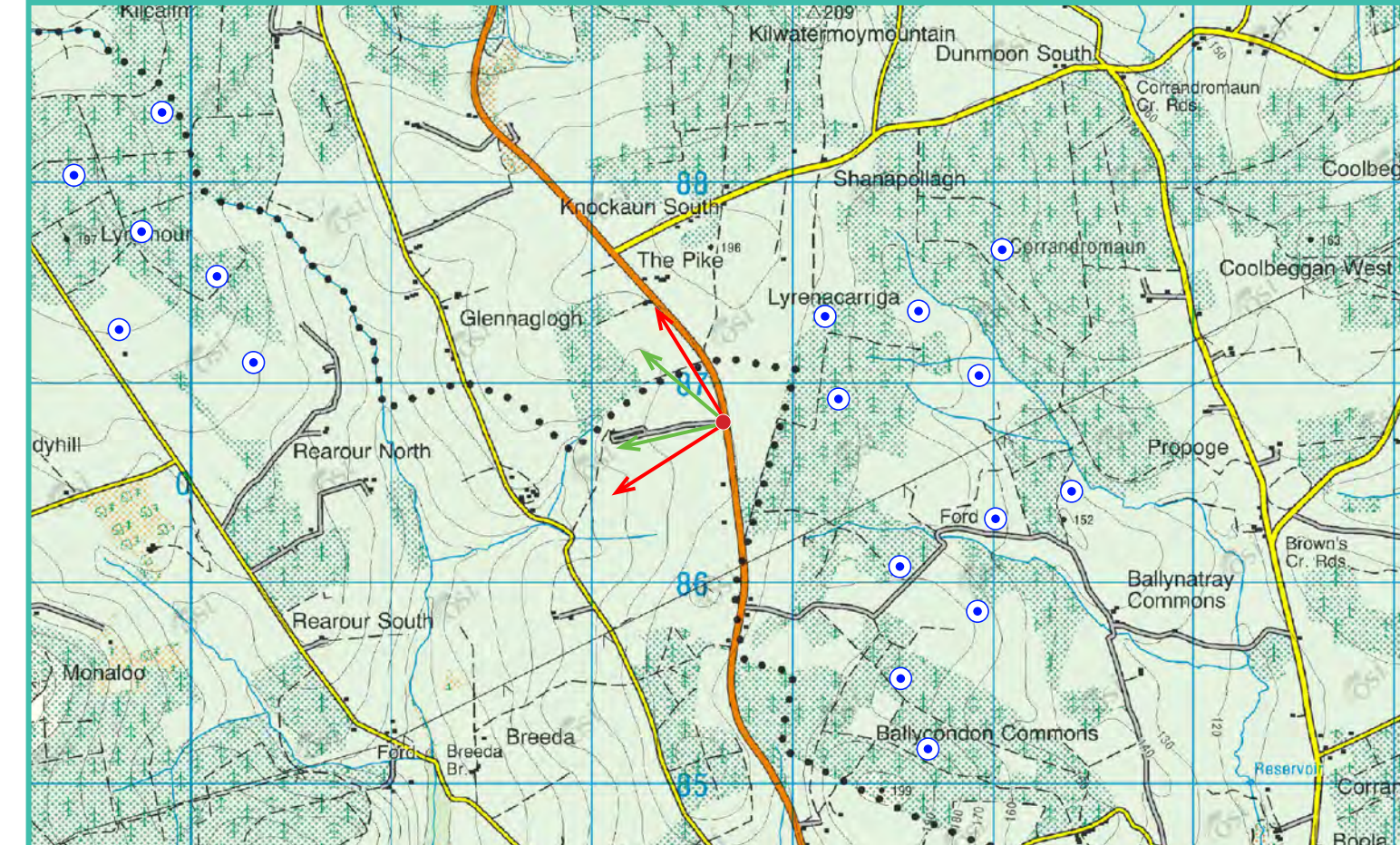
View point grid reference	E 602,613 N 586,856
Date of image taken	17.06.2022
Time of image taken	13:08
View point elevation	179m
Angle of Views	90° / 53.5°
View Direction (Image Centre)	283°
Horizontal extent of proposed turbines	21°
Distance to nearest proposed turbine	570m (T5)
Number of proposed turbines visible	6/17
Turbine Hub Height	93.5m
Turbine Tip Height	150m
Turbine Rotor Diameter	113m
Camera	Canon 5D Mark III / Full Frame Sensor.
Lens	50mm Lens
Tripod	Manfrotto 190X extended to approx 1.5m.
Map Licence	© Ordnance Survey Ireland. All rights reserved. Licence number CYAL50267517



View point relative to 20km radius.



View point relative to wind farm site.



Detail of view point location.

Map Legend

- Area shown in 90° view
- Area shown in 53.5° view
- View Point

Wireframe Legend

- Proposed Wind Farm
- Existing Wind Farms
- Proposed Met Mast

Prepared by

MKO
Planning & Environmental Consultants
Tuam Road, Galway.

Tel: (091) 73 56 11
E-mail: info@mkofireland.ie
Website: www.mkofireland.ie



90° View Extent

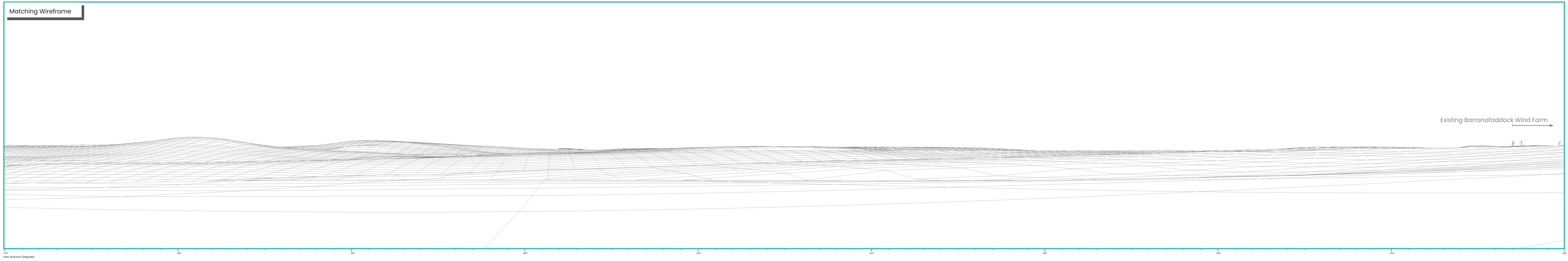
53.5° View Extent



Existing View at 90°



Matching Wireframe



Existing Barranafaddock Wind Farm →

Proposed Photomontage with Cumulative at 90°



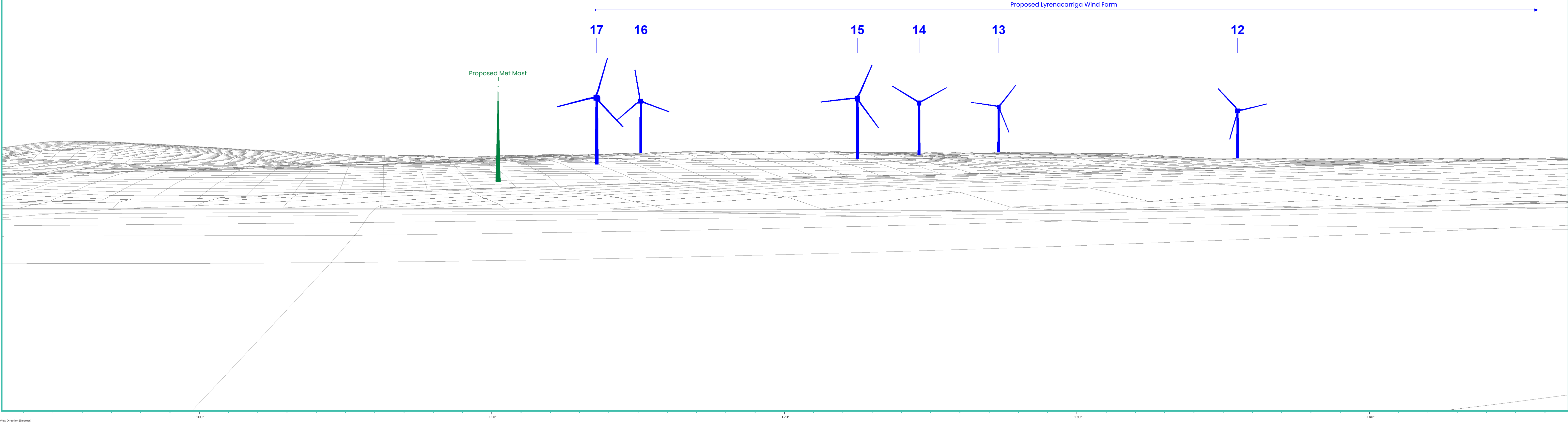
Matching Wireframe



Proposed Photomontage with Cumulative at 53.5°



NOTICE
 OF THE PROPOSED PROJECT
 DO NOT FEEL FREE TO
 VISIT THE SITE
 WITHOUT THE PERMISSION OF THE
 PROJECT MANAGER
 UNAUTHORISED ENTRY IS
 PROHIBITED



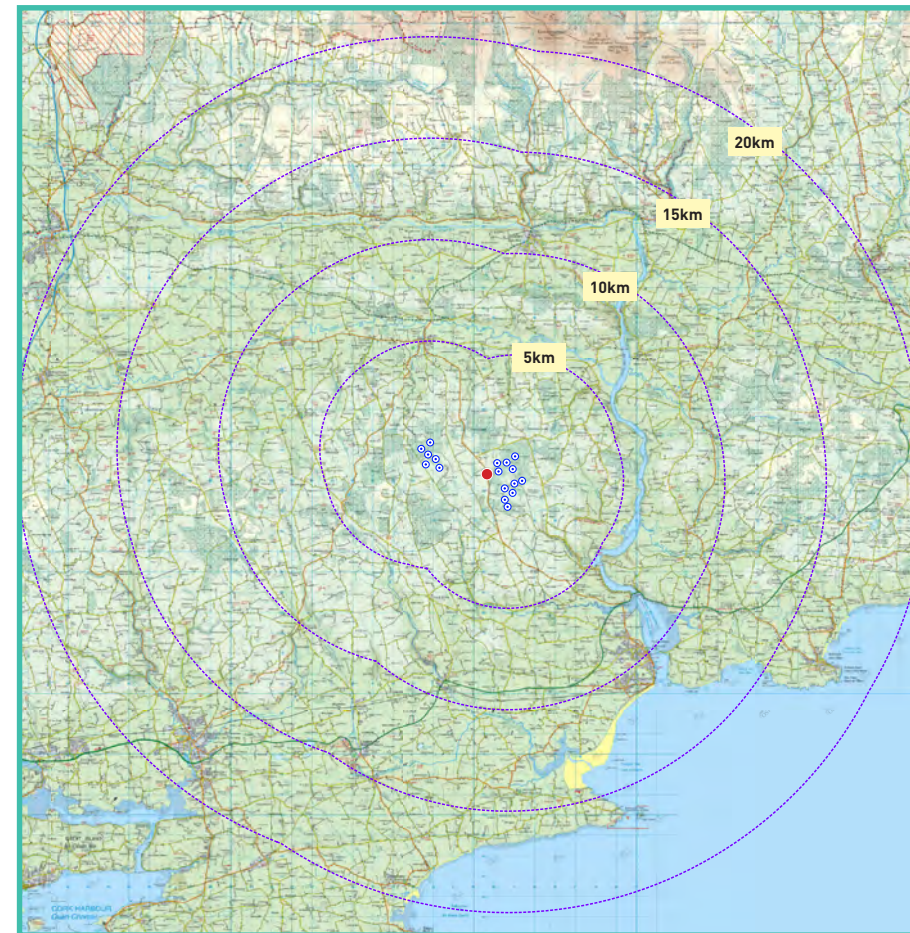
View Point 29

Breeda

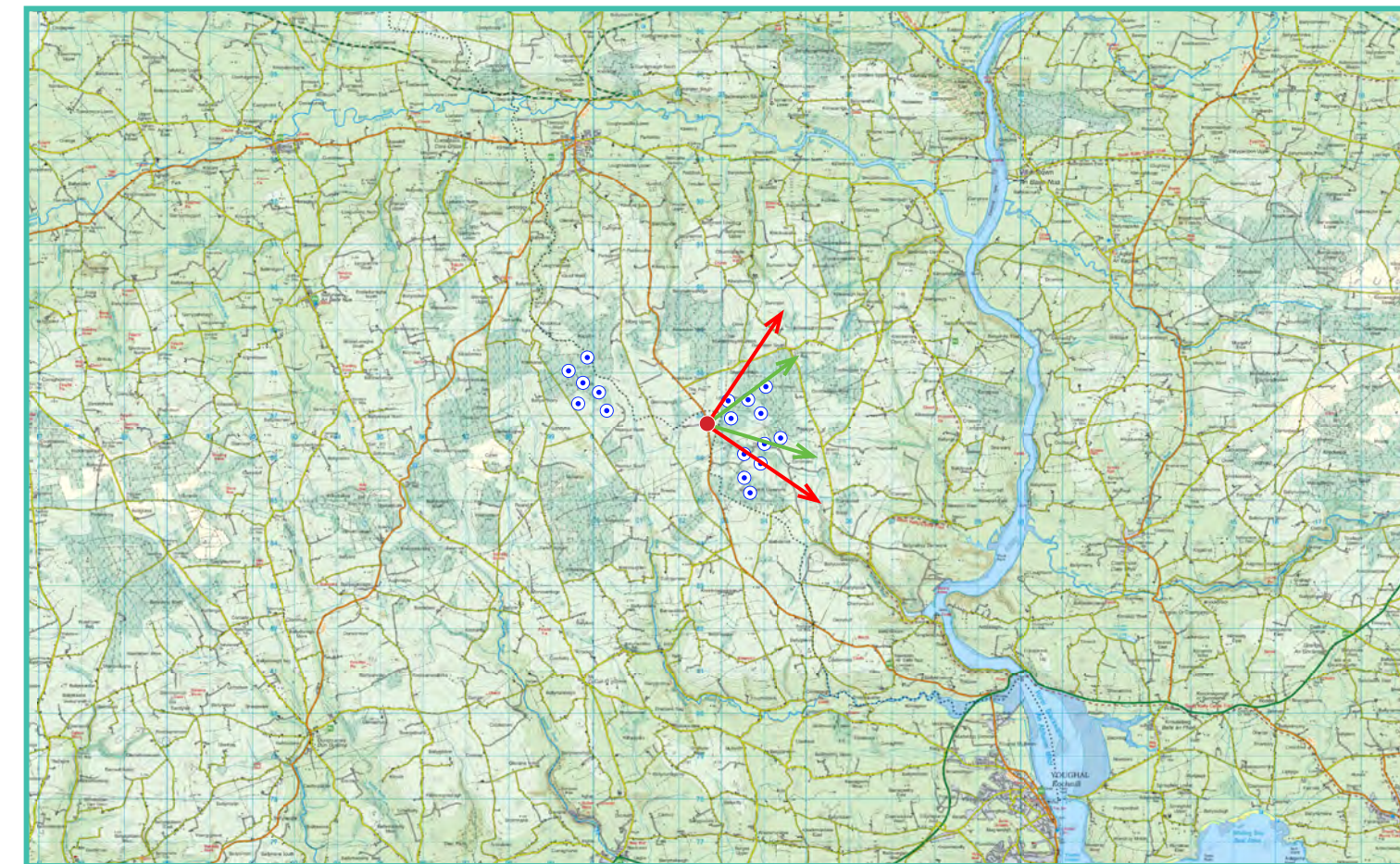
Photomontage 29 North East

View Point: View from the R634 regional road in the townland of Breeda. This viewpoint is located along a designated scenic route in the Cork County Development Plan 2014. This viewpoint is located approximately 570m west of the nearest turbine (T5).

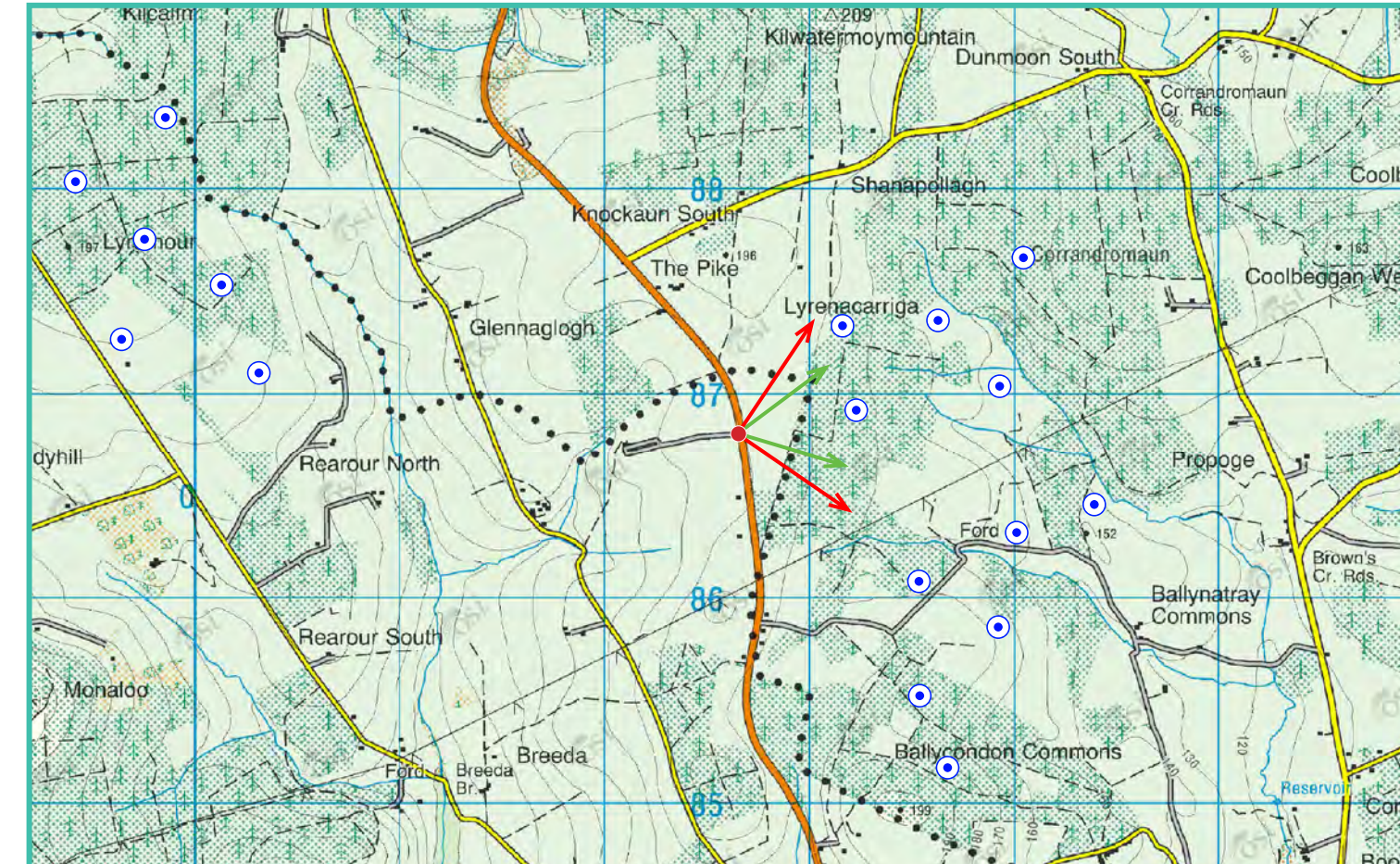
View point grid reference	E 602,613 N 586,856
Date of image taken	17.06.2022
Time of image taken	13:08
View point elevation	179m
Angle of Views	90° / 53.5°
View Direction (Image Centre)	79°
Horizontal extent of proposed turbines	67°
Distance to nearest proposed turbine	570m (T5)
Number of proposed turbines visible	7/17
Turbine Hub Height	93.5m
Turbine Tip Height	150m
Turbine Rotor Diameter	113m
Camera	Canon 5D Mark III / Full Frame Sensor.
Lens	50mm Lens
Tripod	Manfrotto 190X extended to approx 1.5m.
Map Licence	© Ordnance Survey Ireland. All rights reserved. Licence number CYAL50267517



View point relative to 20km radius.



View point relative to wind farm site.



Detail of view point location.

Map Legend

- Area shown in 90° view
- Area shown in 53.5° view
- View Point

Wireframe Legend

- Proposed Wind Farm
- Existing Wind Farms
- Proposed Met Mast

Prepared by

MKO
 Planning & Environmental Consultants
 Tuam Road, Galway.
 Tel: (091) 73 56 11
 E-mail: info@mkofireland.ie
 Website: www.mkofireland.ie



90° View Extent



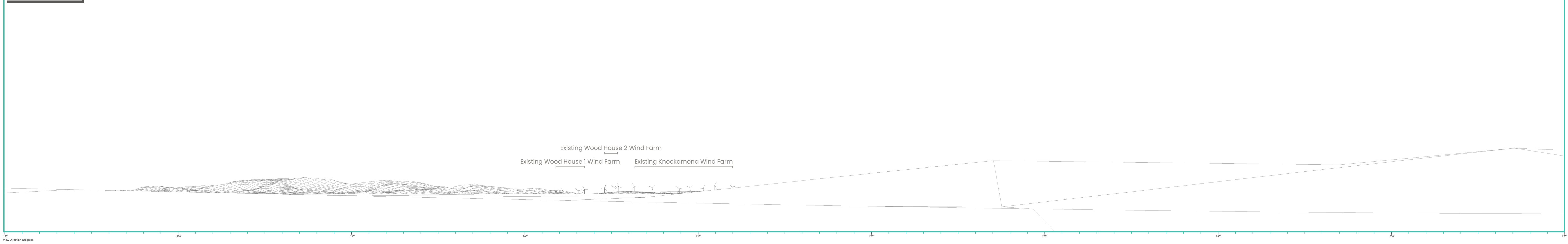
53.5° View Extent



Existing View at 90°




Matching Wireframe



Proposed Photomontage with Cumulative at 90°



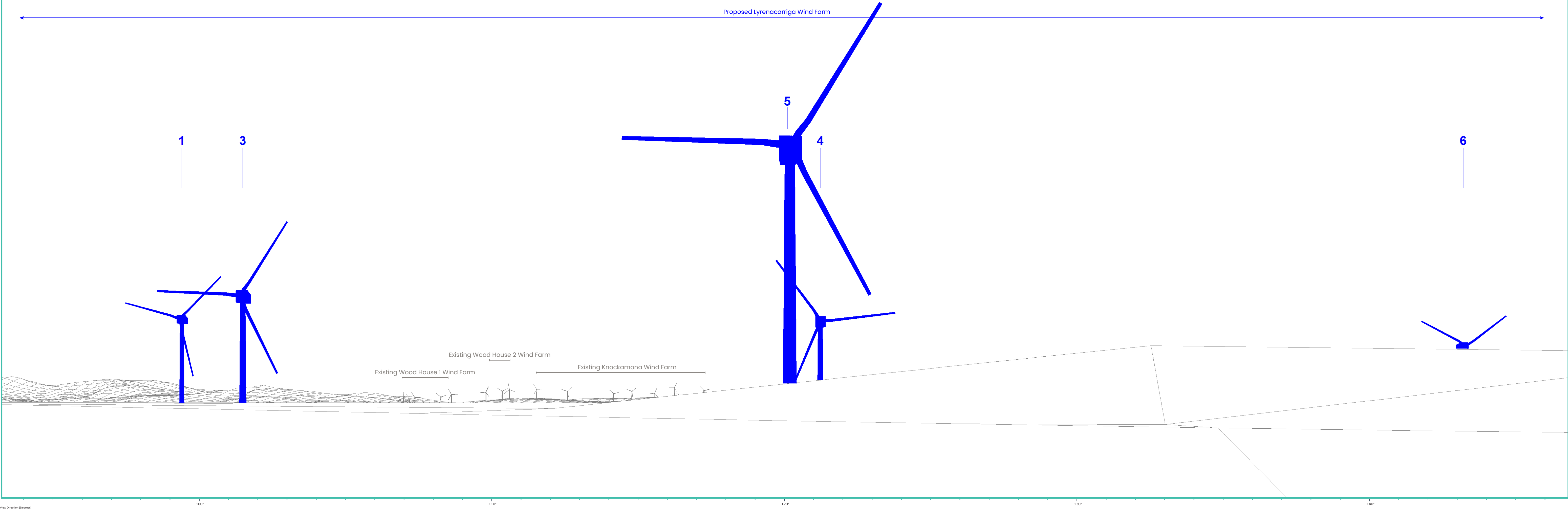
Matching Wireframe



Proposed Photomontage with Cumulative at 53.5°



Proposed Lyrenacarriga Wind Farm



1

3

5

4

6

Existing Wood House 1 Wind Farm
Existing Wood House 2 Wind Farm
Existing Knockamona Wind Farm

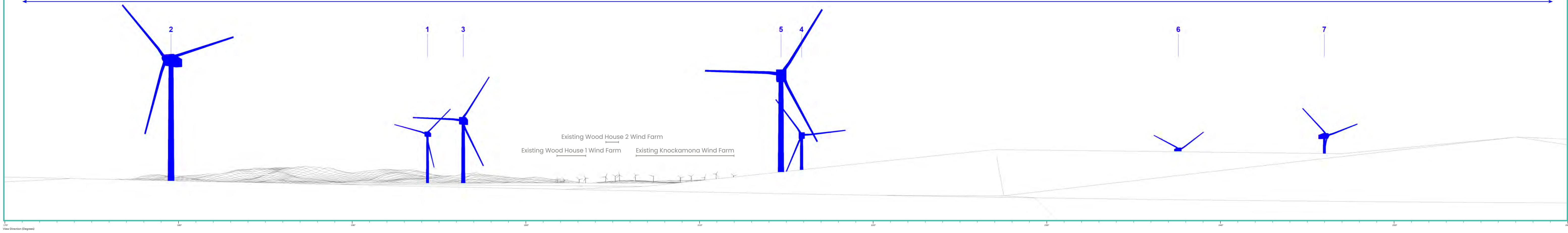
TURBINE T5 ALTERNATIVE LOCATION

Proposed Photomontage with Cumulative at 90° (with alternative T5 location)



Matching Wireframe


Proposed Lyrenacarriga Wind Farm



Proposed Photomontage with Cumulative at 53.5° (with alternative T5 location)



Proposed Lyrenacarriga Wind Farm



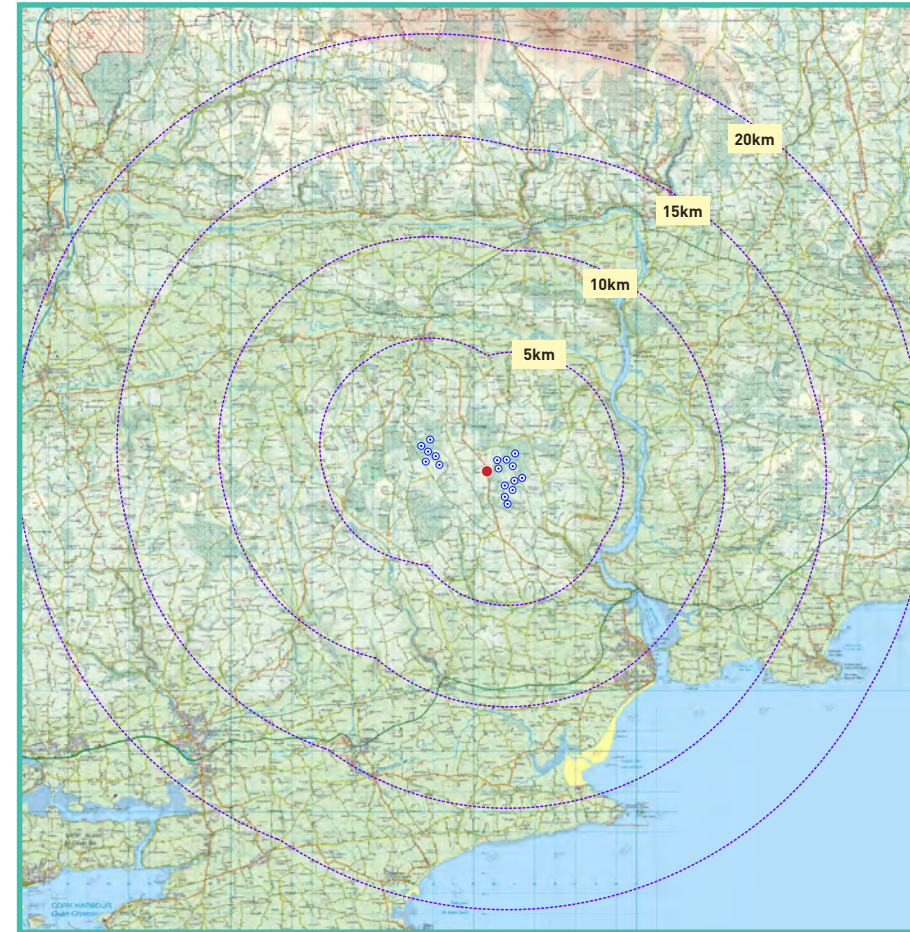
View Point 29

Breeda

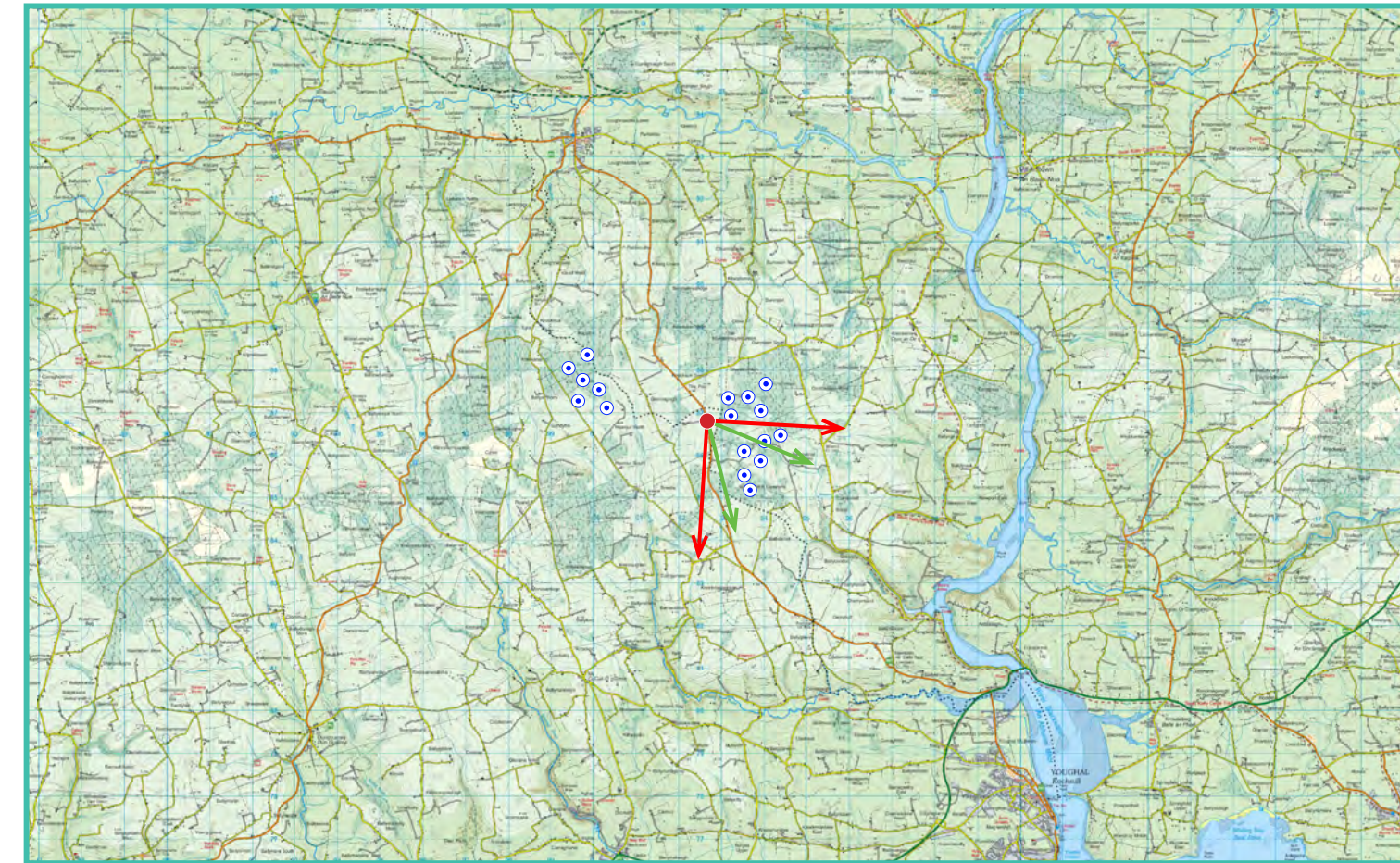
Photomontage 29 South East

View Point: View from the R634 regional road in the townland of Breeda. This viewpoint is located along a designated scenic route in the Cork County Development Plan 2014. This viewpoint is located approximately 570m west of the nearest turbine (T5).

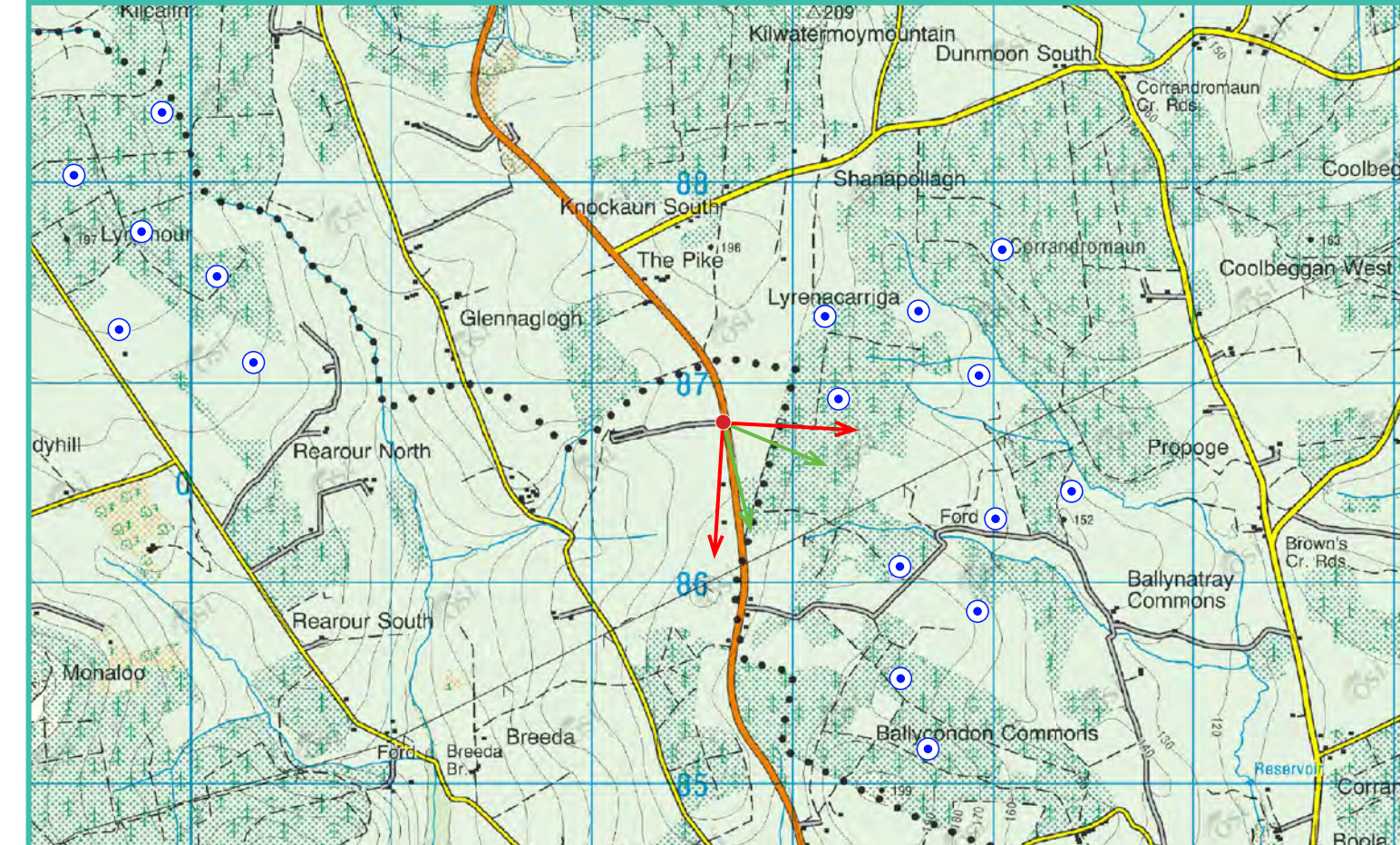
View point grid reference	E 602,613 N 586,856
Date of image taken	17.06.2022
Time of image taken	13:08
View point elevation	179m
Angle of Views	90° / 53.5°
View Direction (Image Centre)	138°
Horizontal extent of proposed turbines	29°
Distance to nearest proposed turbine	570m (T5)
Number of proposed turbines visible	6/17
Turbine Hub Height	93.5m
Turbine Tip Height	150m
Turbine Rotor Diameter	113m
Camera	Canon 5D Mark III / Full Frame Sensor.
Lens	50mm Lens
Tripod	Manfrotto 190X extended to approx 1.5m.
Map Licence	© Ordnance Survey Ireland. All rights reserved. Licence number CYAL50267517



View point relative to 20km radius.



View point relative to wind farm site.



Detail of view point location.

Map Legend

- Area shown in 90° view
- Area shown in 53.5° view
- View Point

Wireframe Legend

- Proposed Wind Farm
- Existing Wind Farms
- Proposed Met Mast

Prepared by

MKO
Planning & Environmental Consultants
Tuam Road, Galway.

Tel: (091) 73 56 11
E-mail: info@mkofireland.ie
Website: www.mkofireland.ie



90° View Extent

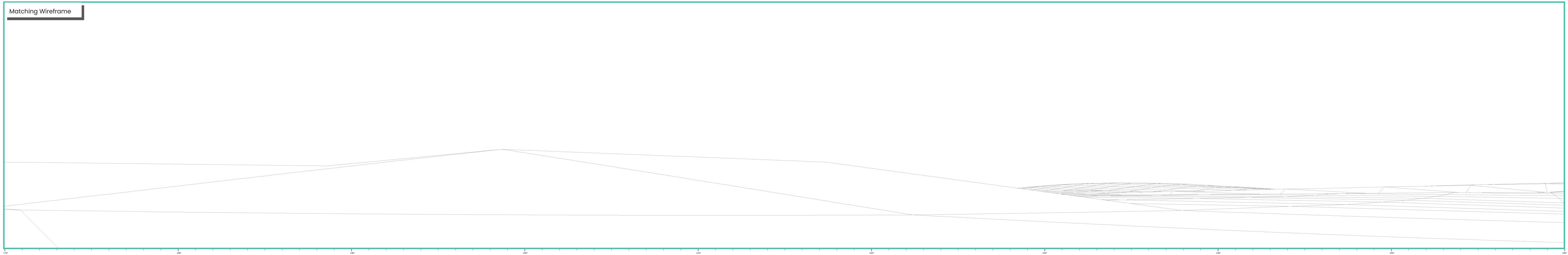
53.5° View Extent



Existing View at 90°



Matching Wireframe

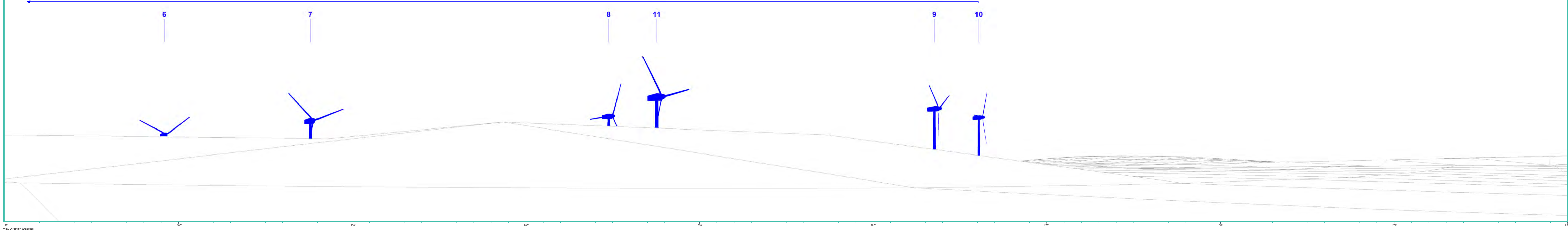


Proposed Photomontage with Cumulative at 90°



Matching Wireframe

Proposed Lyrenacarriga Wind Farm



Proposed Photomontage with Cumulative at 53.5°



Proposed Lyrenacarriga Wind Farm

8

11

9

10

