

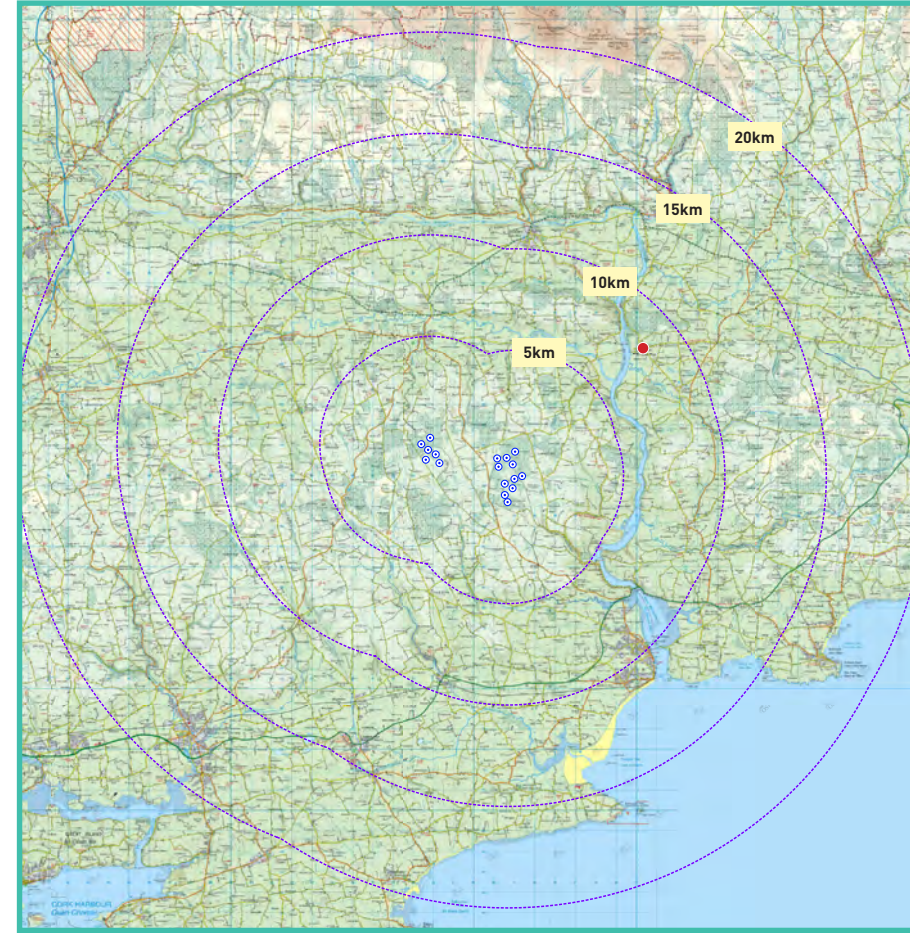
View Point 27

Villierstown

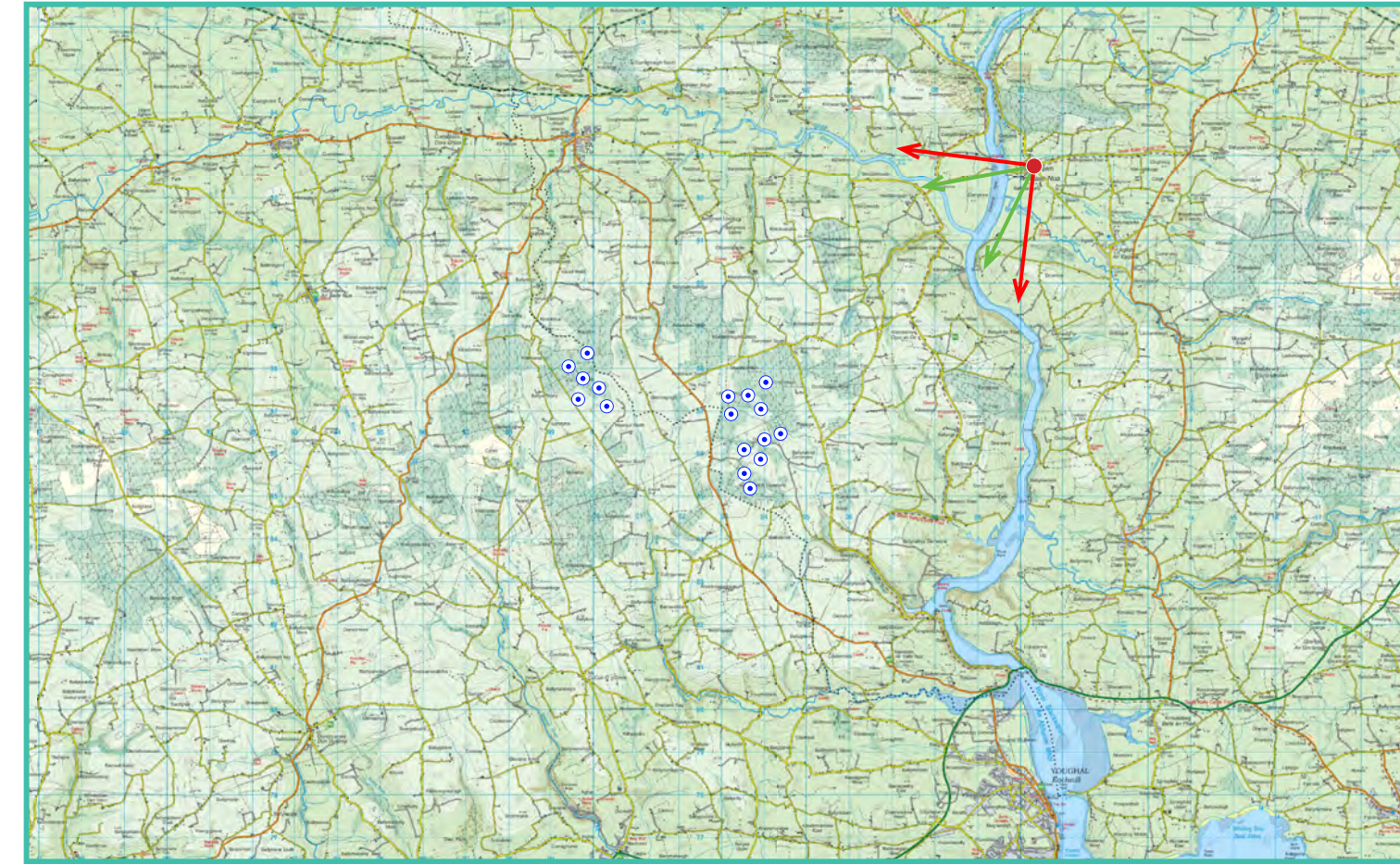
Photomontage 27

View Point: View from the intersection of two local roads within Villierstown village, in the townland of Villierstown. This viewpoint is located approximately 8.4 km north-east of the nearest proposed turbine (T1).

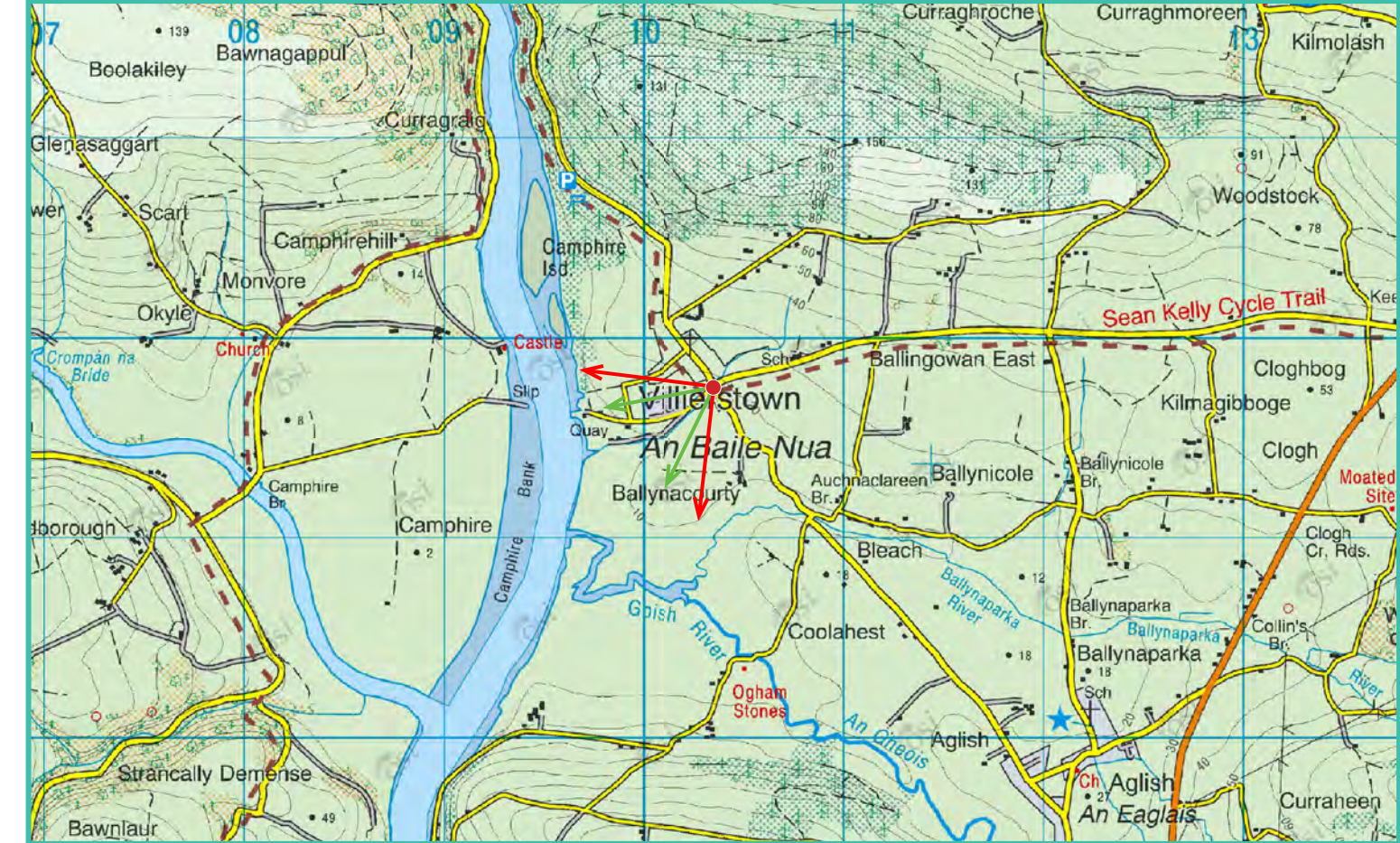
View point grid reference	E 610,310 N 592,806
Date of image taken	17.06.2022
Time of image taken	06:53
View point elevation	18m
Angle of Views	90° / 53.5°
View Direction (Image Centre)	233°
Horizontal extent of proposed turbines	26°
Distance to nearest proposed turbine	8.4km (T1)
Number of proposed turbines visible	15/17
Turbine Hub Height	93.5m
Turbine Tip Height	150m
Turbine Rotor Diameter	113m
Camera	Canon 5D Mark III / Full Frame Sensor.
Lens	50mm Lens
Tripod	Manfrotto 190X extended to approx 1.5m.
Map Licence	© Ordnance Survey Ireland. All rights reserved. Licence number CYAL50267517



View point relative to 20km radius.



View point relative to wind farm site.



Detail of view point location.

Map Legend

- Area shown in 90° view
- Area shown in 53.5° view
- View Point

Wireframe Legend

- Proposed Wind Farm
- Existing Wind Farms
- Proposed Met Mast

Prepared by

MKO
Planning & Environmental Consultants
Tuam Road, Galway.

Tel: (091) 73 56 11
E-mail: info@mkofireland.ie
Website: www.mkofireland.ie



90° View Extent

Key Image at 120°




53.5° View Extent

Existing View at 90°



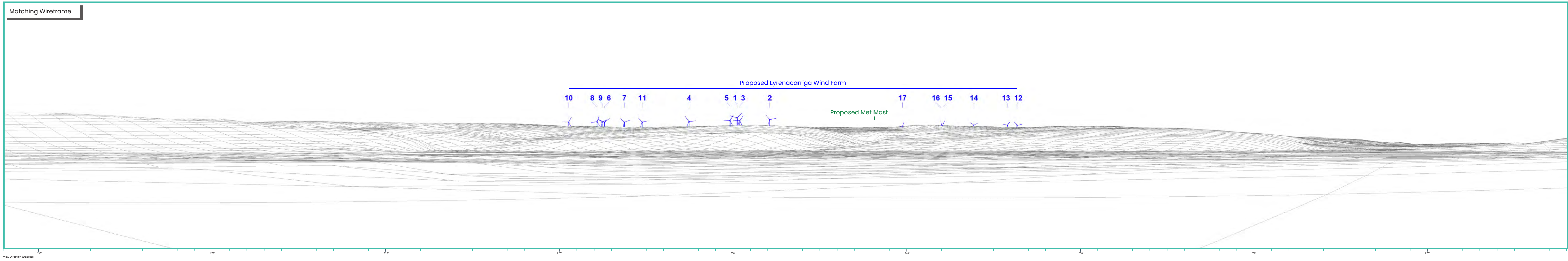
Matching Wireframe



Proposed Photomontage with Cumulative at 90°



Matching Wireframe



Proposed Photomontage with Cumulative at 53.5°



Proposed Lyrenacarriga Wind Farm

