

View Point 22

Dromore

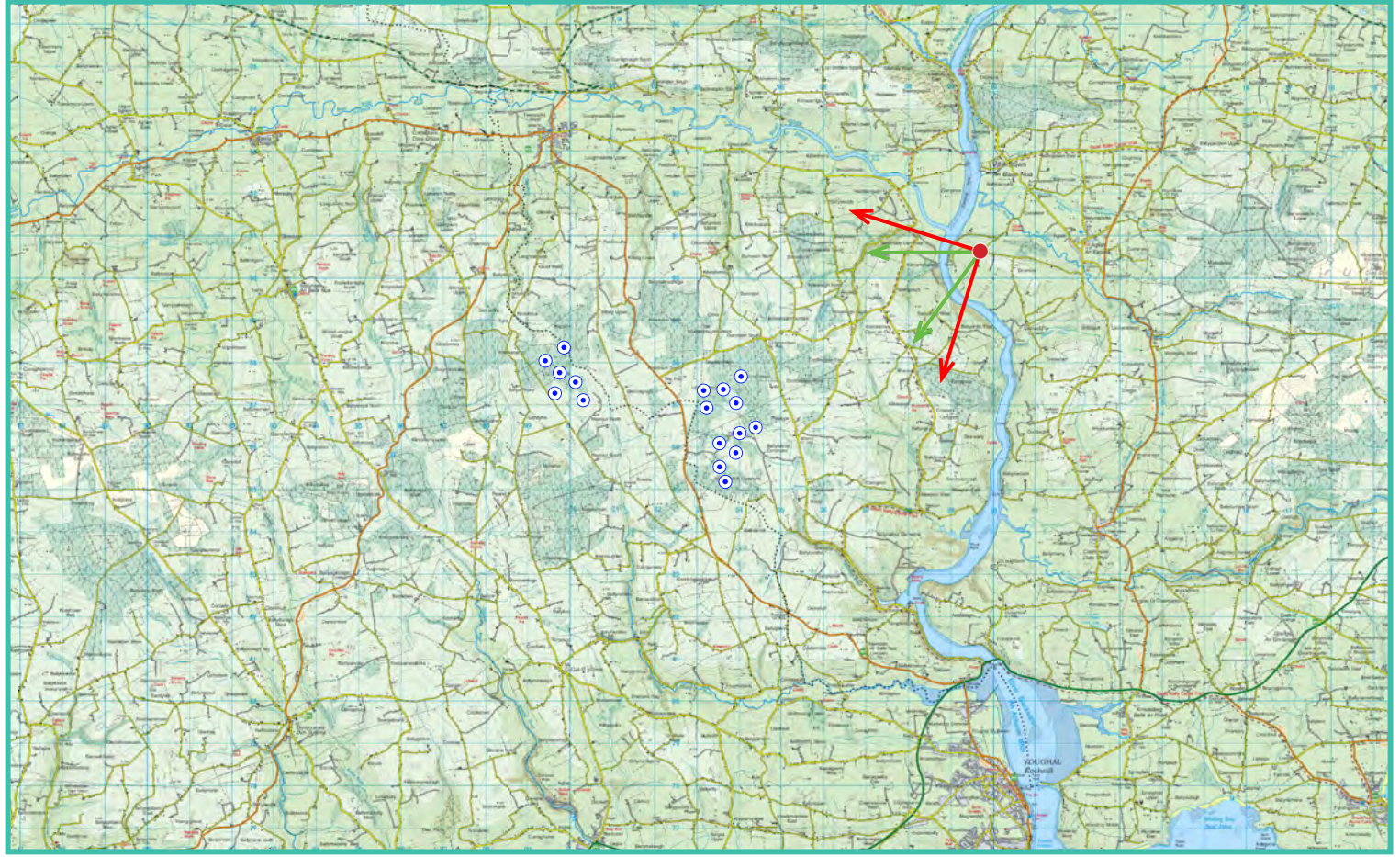
Photomontage 22

View Point: View from a local road adjacent to the Dromoe Viewpoint, in the townland of Dromore. Dromore Viewpoint, which is a designated scenic viewpoint in the Draft Waterford County Development Plan 2022-2028. This viewpoint is located approximately 6.4 km north-east of the nearest proposed turbine (T1).

View point grid reference	E 609,634 N 590,678
Date of image taken	17.06.2022
Time of image taken	07:27
View point elevation	79m
Angle of Views	90° / 53.5°
View Direction (Image Centre)	242°
Horizontal extent of proposed turbines	30°
Distance to nearest proposed turbine	6.4km (T1)
Number of proposed turbines visible	11/17
Turbine Hub Height	93.5m
Turbine Tip Height	150m
Turbine Rotor Diameter	113m
Camera	Canon 5D Mark III / Full Frame Sensor.
Lens	50mm Lens
Tripod	Manfrotto 190X extended to approx 1.5m.
Map Licence	© Ordnance Survey Ireland. All rights reserved. Licence number CYAL50267517



View point relative to 20km radius.



View point relative to wind farm site.



Detail of view point location.

Map Legend

- Area shown in 90° view ↗ ↘
- Area shown in 53.5° view ↗ ↘
- View Point ●

Wireframe Legend

- Proposed Wind Farm □
- Existing Wind Farms □
- Proposed Met Mast □

Prepared by

MKO
 Planning & Environmental Consultants
 Tuam Road, Galway.
 Tel: (091) 73 56 11
 E-mail: info@mkofireland.ie
 Website: www.mkofireland.ie



90° View Extent




Key Image at 120°

53.5° View Extent

Existing View at 90°



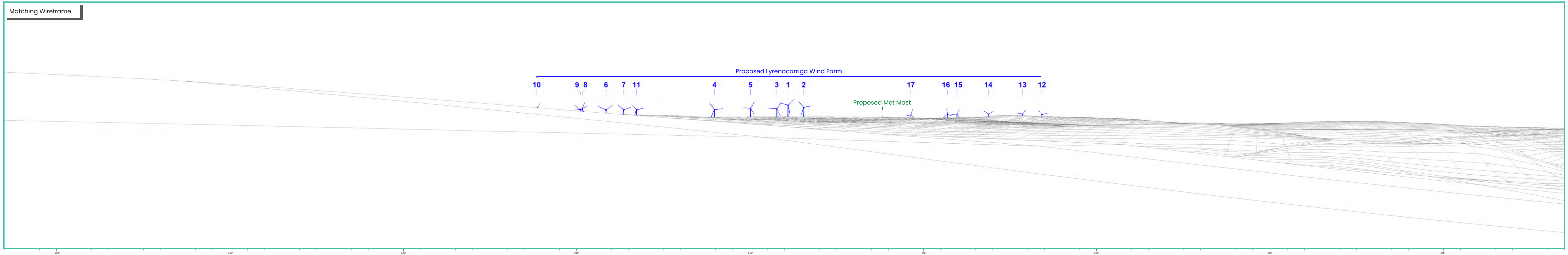
Matching Wireframe



Proposed Photomontage with Cumulative at 90°



Matching Wireframe



Proposed Photomontage with Cumulative at 53.5°



Proposed Lyrenacarriga Wind Farm

