

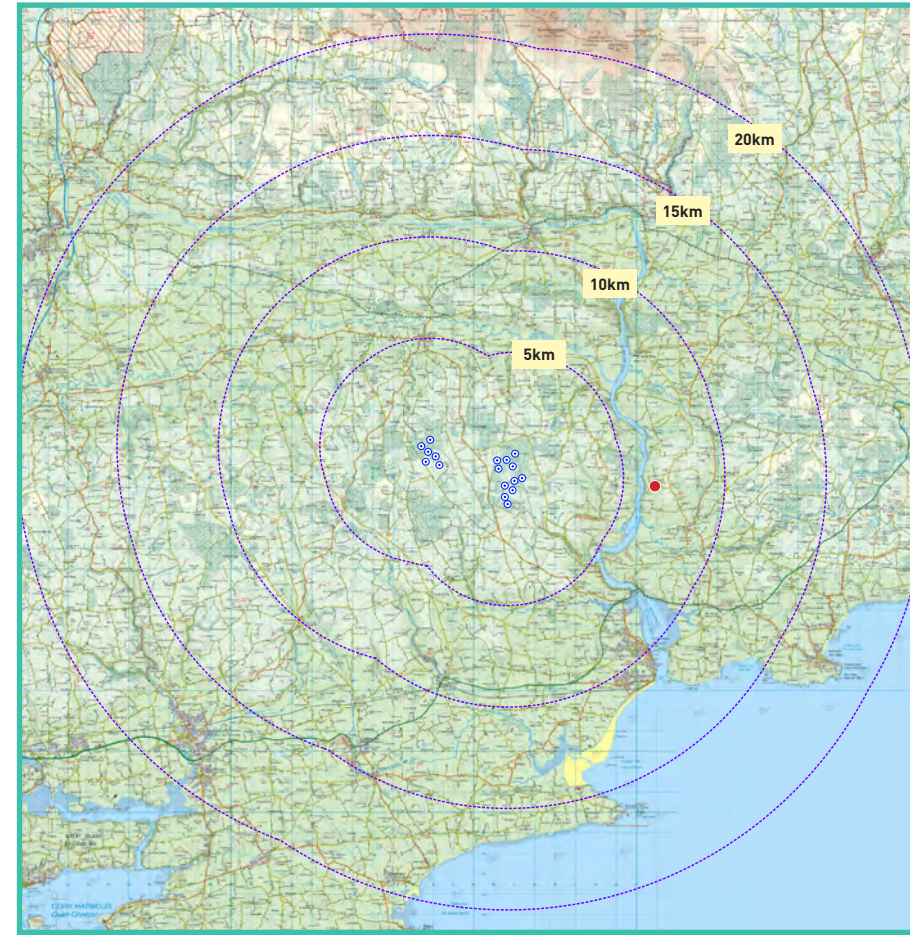
View Point 21

Coolbagh

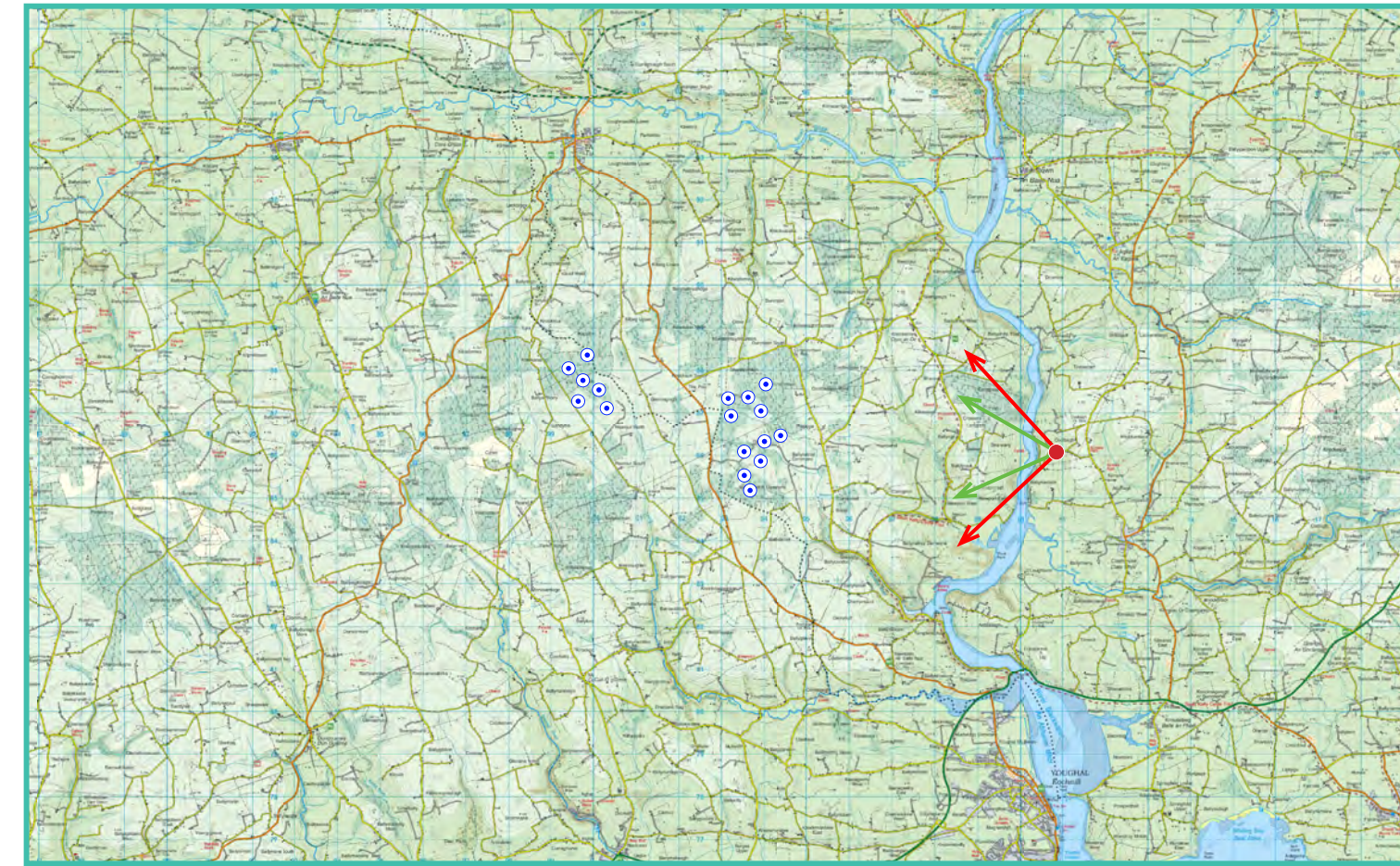
Photomontage 21

View Point: View from a local road in the townland of Coolbagh, located further down the slopes of the Blackwater Valley than Viewpoint 34. This viewpoint is located approximately 6.5 km east of the nearest proposed turbine (T6).

View point grid reference	E 610,861 N 586,123
Date of image taken	17.06.2022
Time of image taken	08:05
View point elevation	72m
Angle of Views	90° / 53.5°
View Direction (Image Centre)	272°
Horizontal extent of proposed turbines	21°
Distance to nearest proposed turbine	6.5km (T6)
Number of proposed turbines visible	10/17
Turbine Hub Height	93.5m
Turbine Tip Height	150m
Turbine Rotor Diameter	113m
Camera	Canon 5D Mark III / Full Frame Sensor.
Lens	50mm Lens
Tripod	Manfrotto 190X extended to approx 1.5m.
Map Licence	© Ordnance Survey Ireland. All rights reserved. Licence number CYAL50267517



View point relative to 20km radius.



View point relative to wind farm site.



Detail of view point location.

Map Legend

- Area shown in 90° view
- Area shown in 53.5° view
- View Point

Wireframe Legend

- Proposed Wind Farm
- Existing Wind Farms
- Proposed Met Mast

Prepared by

MKO
 Planning & Environmental Consultants
 Tuam Road, Galway.
 Tel: (091) 73 56 11
 E-mail: info@mkofireland.ie
 Website: www.mkofireland.ie



90° View Extent

Key Image at 120°




53.5° View Extent

Existing View at 90°



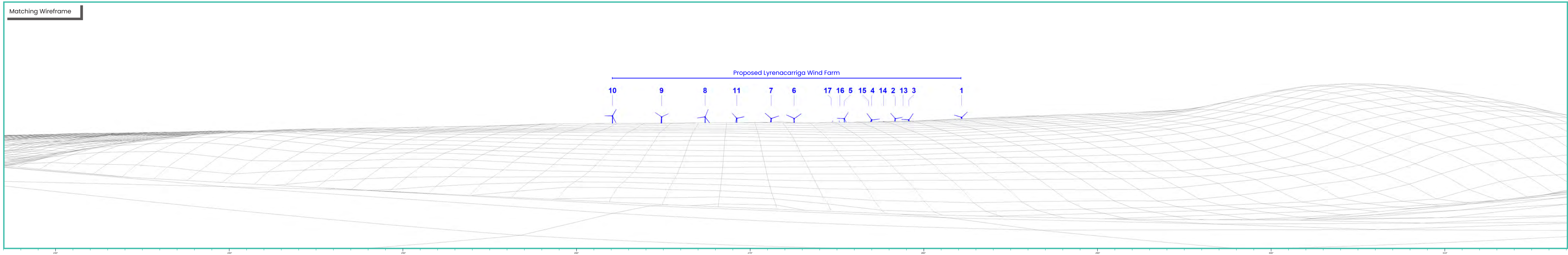
Matching Wireframe



Proposed Photomontage with Cumulative at 90°



Matching Wireframe



Proposed Photomontage with Cumulative at 53.5°



Proposed Lyrenacarriga Wind Farm

