

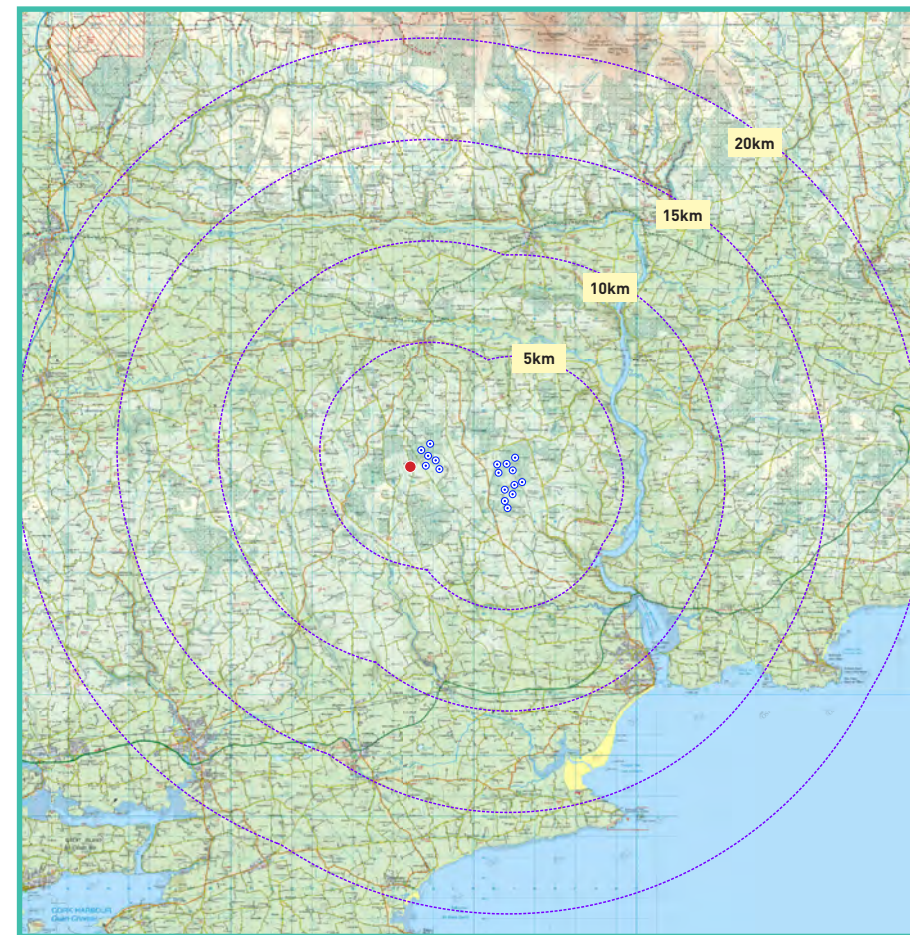
View Point 19

Ballyanthy

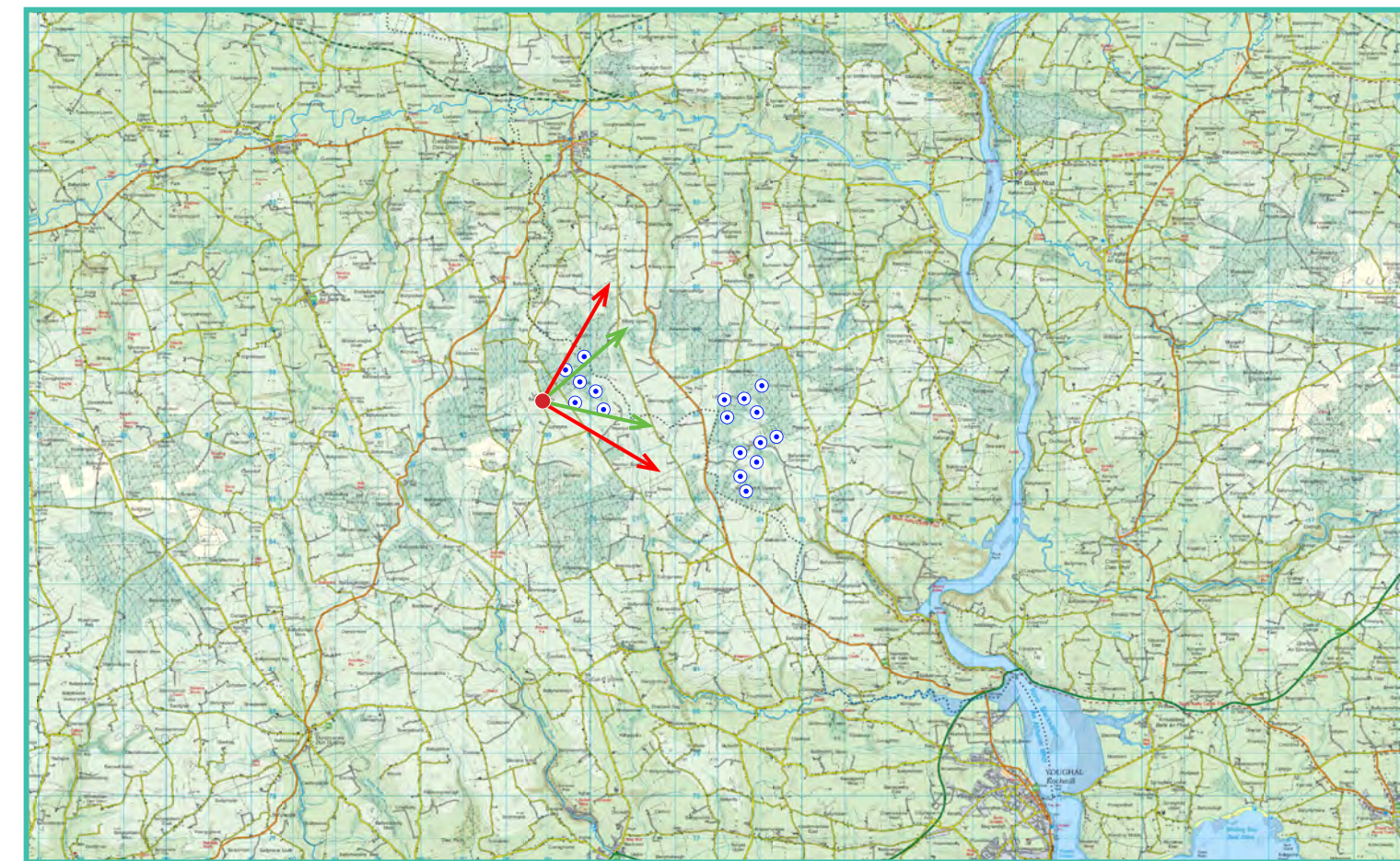
Photomontage 19

View Point: View from a local road in the townland of Ballyanthy. This viewpoint is located approximately 766m west of the nearest turbine (T16).

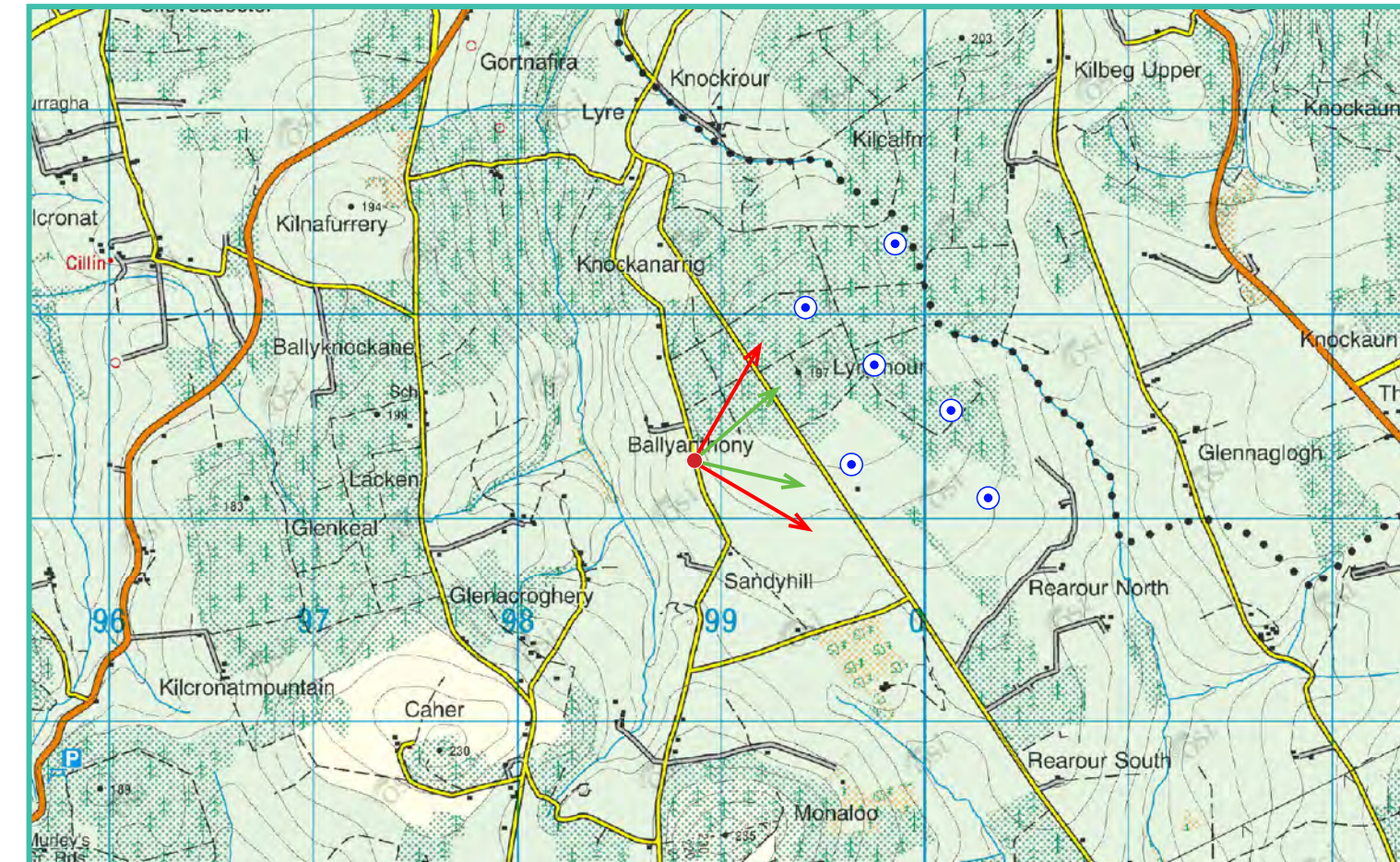
View point grid reference	E 598,824 N 587,356
Date of image taken	17.06.2022
Time of image taken	13:52
View point elevation	177m
Angle of Views	90° / 53.5°
View Direction (Image Centre)	75°
Horizontal extent of proposed turbines	78°
Distance to nearest proposed turbine	766m (T16)
Number of proposed turbines visible	6/17
Turbine Hub Height	93.5m
Turbine Tip Height	150m
Turbine Rotor Diameter	113m
Camera	Canon 5D Mark III / Full Frame Sensor.
Lens	50mm Lens
Tripod	Manfrotto 190X extended to approx 1.5m.
Map Licence	© Ordnance Survey Ireland. All rights reserved. Licence number CYAL50267517



View point relative to 20km radius.



View point relative to wind farm site.



Detail of view point location.

Map Legend

- Area shown in 90° view
- Area shown in 53.5° view
- View Point

Wireframe Legend

- Proposed Wind Farm
- Existing Wind Farms
- Proposed Met Mast

Prepared by

MKO
Planning & Environmental Consultants
Tuam Road, Galway.

Tel: (091) 73 56 11
E-mail: info@mkofireland.ie
Website: www.mkofireland.ie



90° View Extent




Key Image at 120°

53.5° View Extent

Existing View at 90°



Matching Wireframe



Proposed Photomontage with Cumulative at 90°



Matching Wireframe

Proposed Lyrenacarriga Wind Farm



Proposed Photomontage with Cumulative at 53.5°



Proposed Lyrenacarriga Wind Farm

