

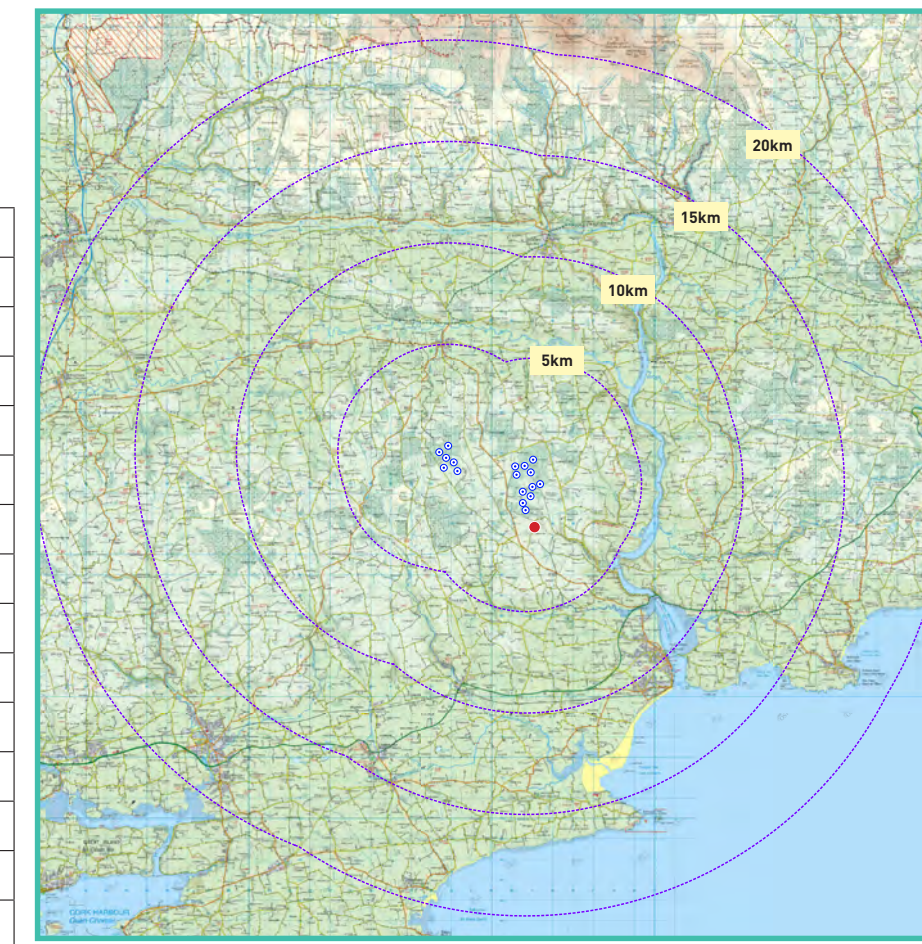
View Point 17

Ballydaniel

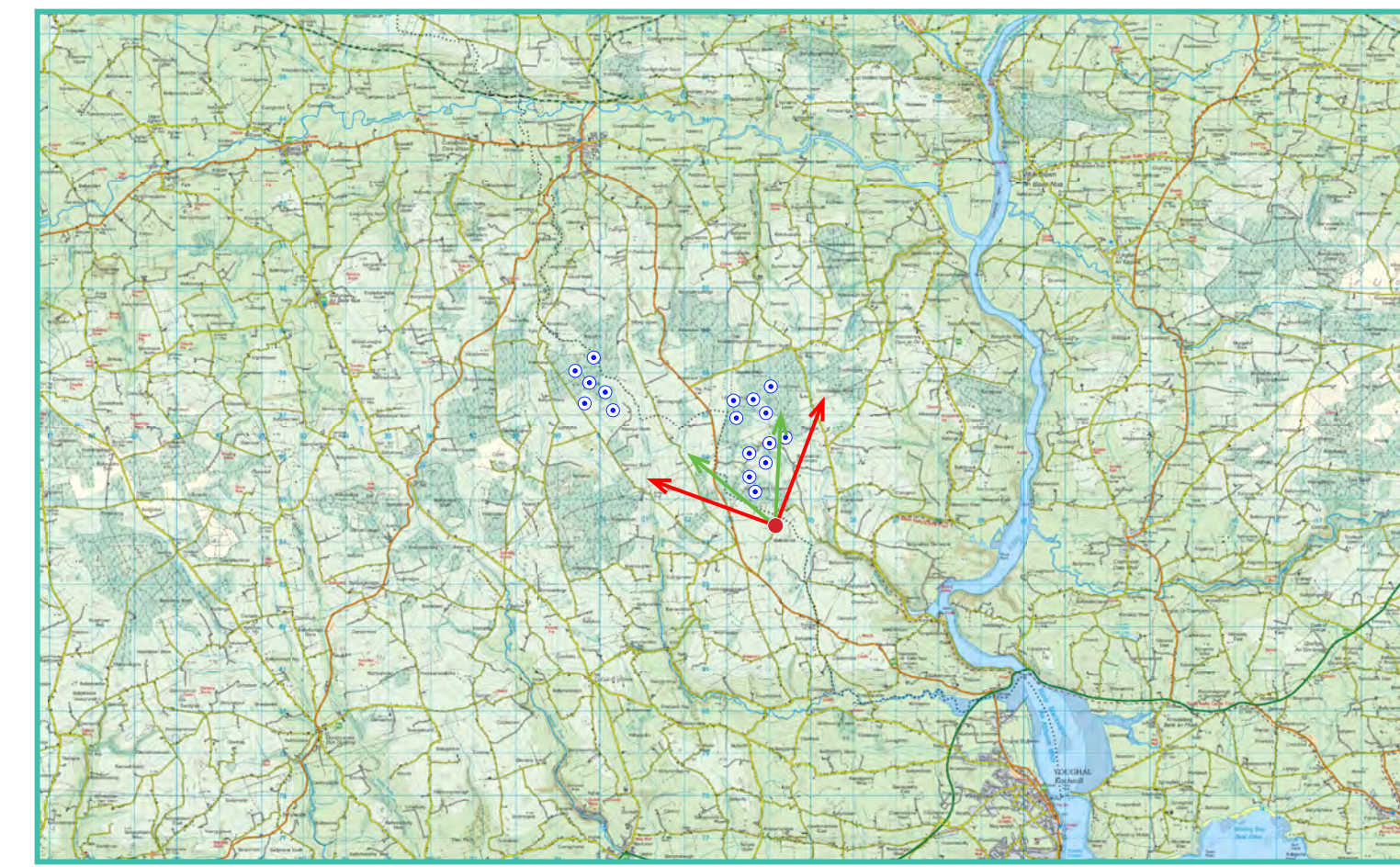
Photomontage 17

View Point: View from a local road in the townland of Ballydaniel. This viewpoint is located approximately 970m south-east of the nearest turbine (T10).

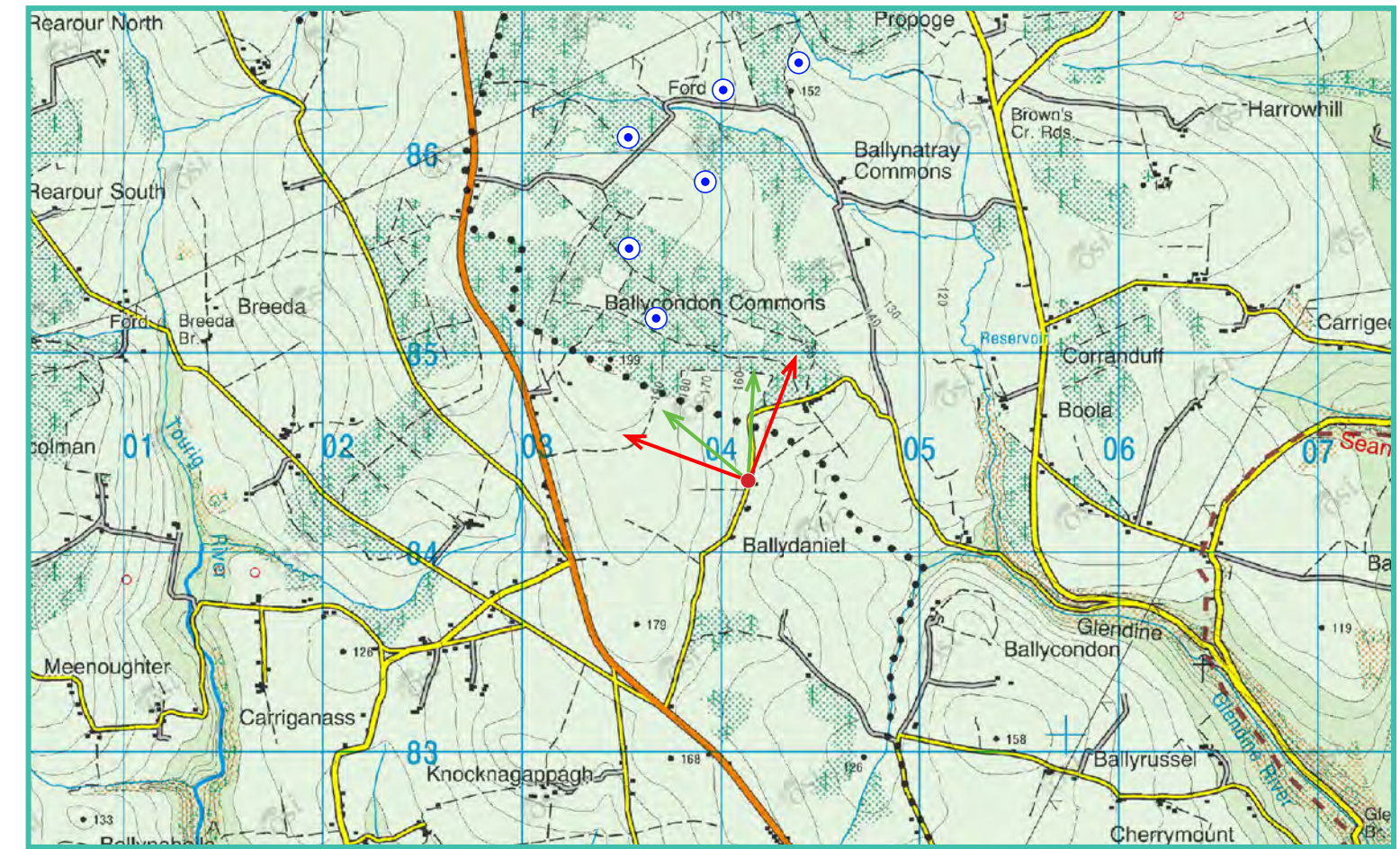
View point grid reference	E 604,072 N 584,370
Date of image taken	17.06.2022
Time of image taken	12:07
View point elevation	156m
Angle of Views	90° / 53.5°
View Direction (Image Centre)	335°
Horizontal extent of proposed turbines	65°
Distance to nearest proposed turbine	970m (T10)
Number of proposed turbines visible	11/17
Turbine Hub Height	93.5m
Turbine Tip Height	150m
Turbine Rotor Diameter	113m
Camera	Canon 5D Mark III / Full Frame Sensor.
Lens	50mm Lens
Tripod	Manfrotto 190X extended to approx 1.5m.
Map Licence	© Ordnance Survey Ireland. All rights reserved. Licence number CYAL50267517



View point relative to 20km radius.



View point relative to wind farm site.



Detail of view point location.

Map Legend

- Area shown in 90° view ↗
- Area shown in 53.5° view ↗
- View Point ●

Wireframe Legend

- Proposed Wind Farm ○
- Existing Wind Farms ○
- Proposed Met Mast ○

Prepared by

MKO
 Planning & Environmental Consultants
 Tuam Road, Galway.
 Tel: (091) 73 56 11
 E-mail: info@mkofireland.ie
 Website: www.mkofireland.ie



90° View Extent



Key Image at 120°

53.5° View Extent


0° Included Horizontal Angle (90°)

45°

90°



Matching Wireframe



View Direction (Degrees)

300°

330°

360°

390°

420°

450°

0°

10°

180°


9.1

Proposed Photomontage with Cumulative at 90°



Matching Wireframe

Proposed Lyrenacarriga Wind Farm



Proposed Photomontage with Cumulative at 53.5°



Proposed Lyrenacarriga Wind Farm

