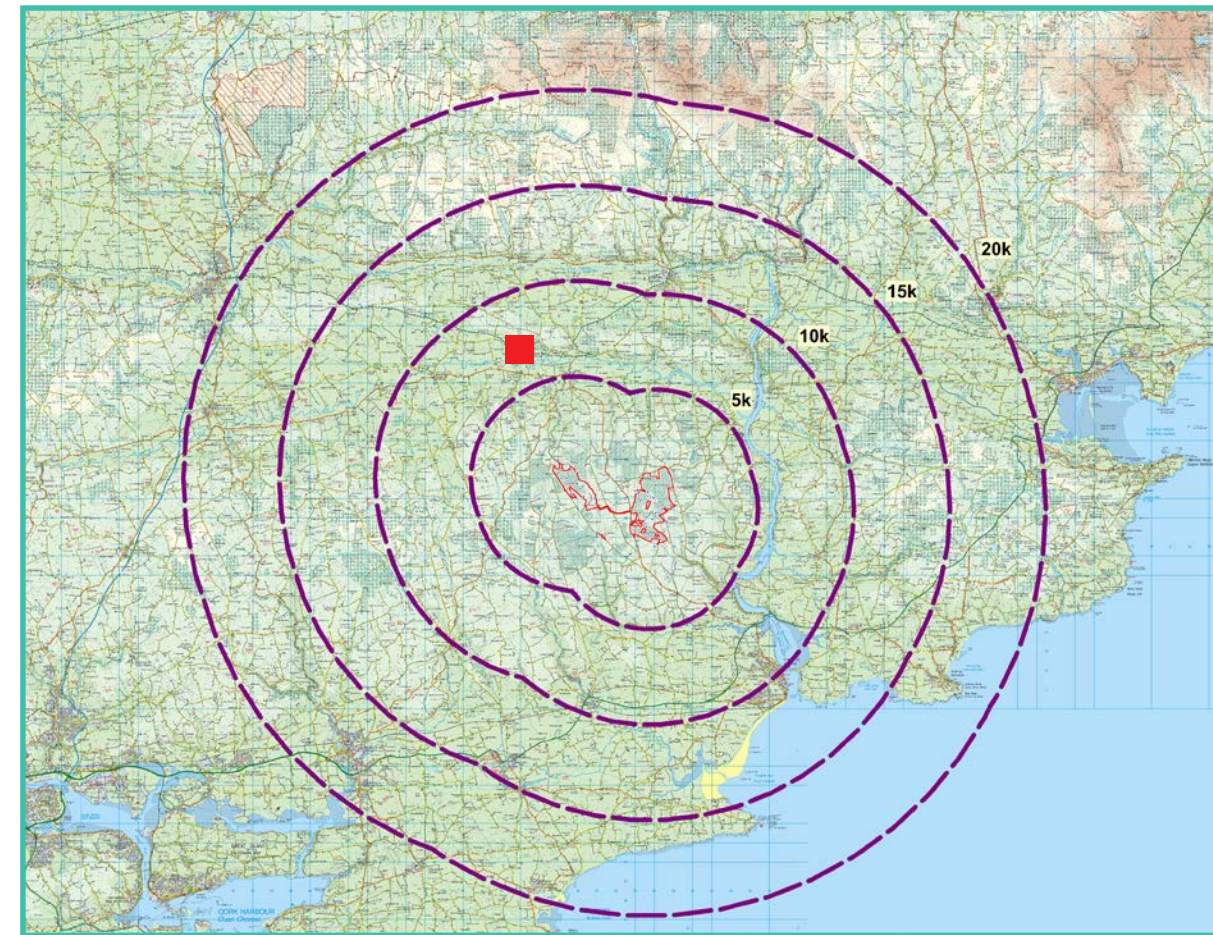


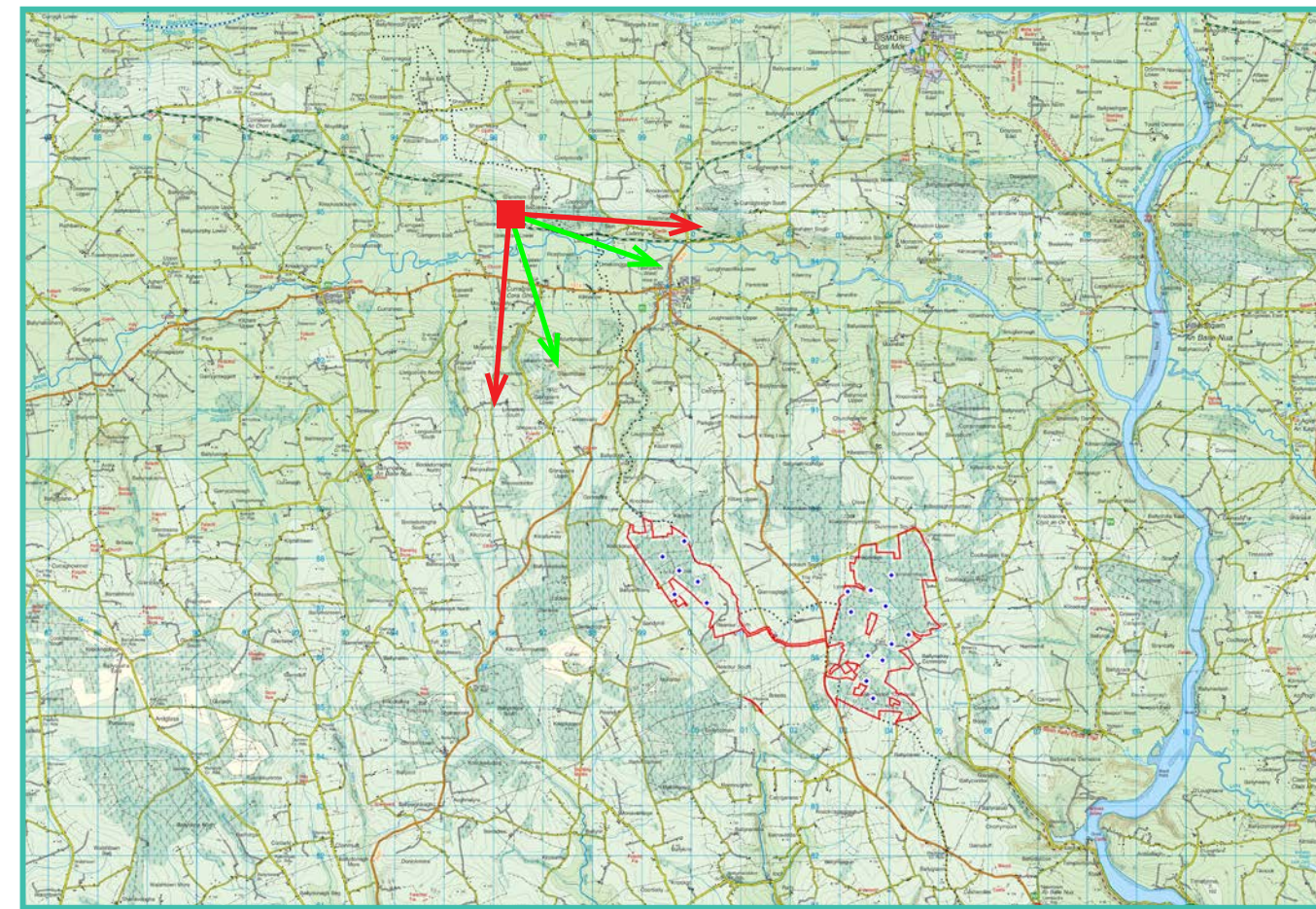
## Photomontage 14

**View Point:** View from the N72 national road in the townland of Shanacoole, approximately 7.57 km north-west of the of the nearest turbine

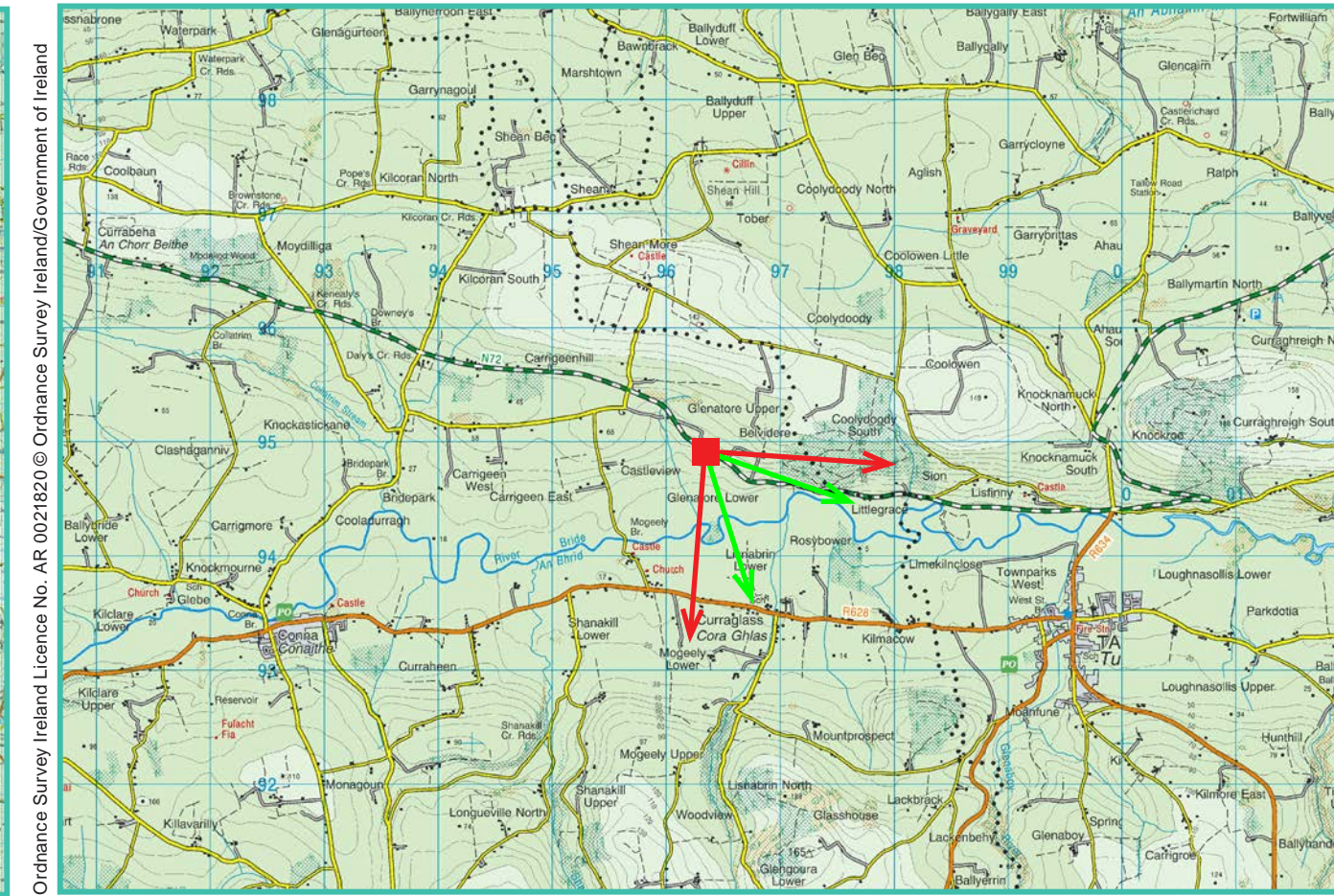
View point grid reference	196,232(E); 95,005(N)
Date of image taken	11.03.2018
Time of image taken	12:37pm
View point elevation	50m
Angle of Views	90° / 53.4°
View Direction (Image Centre)	139°
Horizontal extent of proposed turbines	24°
Distance to nearest proposed turbine	7.57km (T12)
Number of proposed turbines visible	13/17
Turbine Hub Height	93.5m
Turbine Tip Height	150m
Turbine Rotor Diameter	113m
Camera	Canon EOS 600D with 1.5x sensor
Lens	35mm prime. Equivalent zoom range 52.5mm
Tripod	Manfrotto 190X extended to approx 1.65m.
Map Licence	©Copyright of Ordnance Survey Ireland. All Rights Reserved; License No: AR 0021819



View point relative to 20km radius.



View point relative to wind farm site (core boundary outlined in red).



Detail of view point location.

## Map Legend

Area shown in 90-degree view

Area shown in 53.5-degree view

View point

Site Boundary

## Wireframe Legend

Proposed Wind Farm in Blue

Permitted Wind Farms in Pink

Existing Wind Farms in Grey

## Prepared by

MKO  
Planning & Environmental Consultants  
Tuam Road, Galway.



Tel: (091) 73 56 11  
E-mail: info@mkoireland.ie  
Website: www.mkoireland.ie

## 90 - Degree View Extent


Key image at 120 degrees



## 53.5-Degree View Extent




Matching wireframe





Matching wireframe



Proposed Photomontage at 53.5 degrees with Cumulative



170249 - Energy - Luncarty Wind Farm - 170249 View WP Montage 01.indd

Matching wireframe

Proposed Lyrenacarriga Wind Farm

