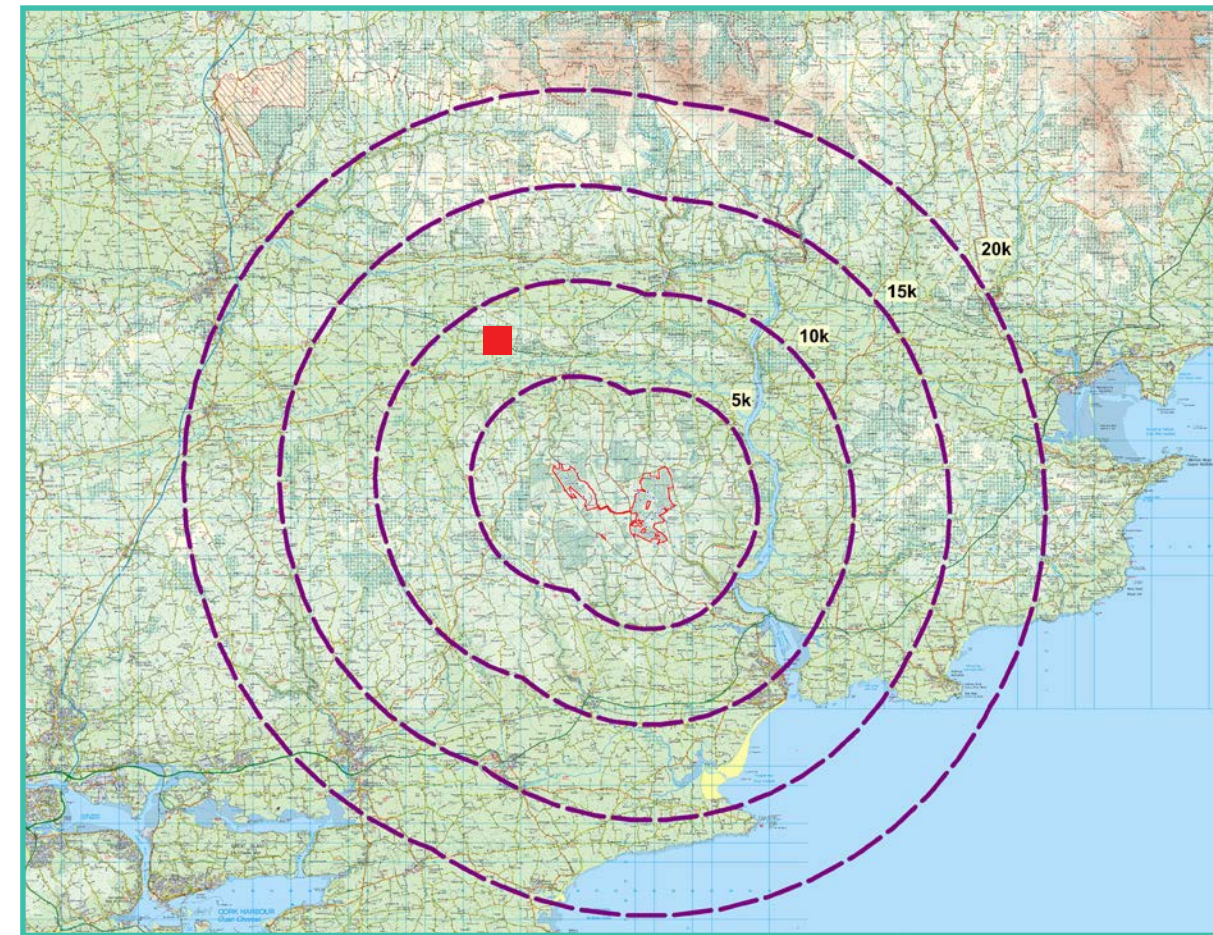


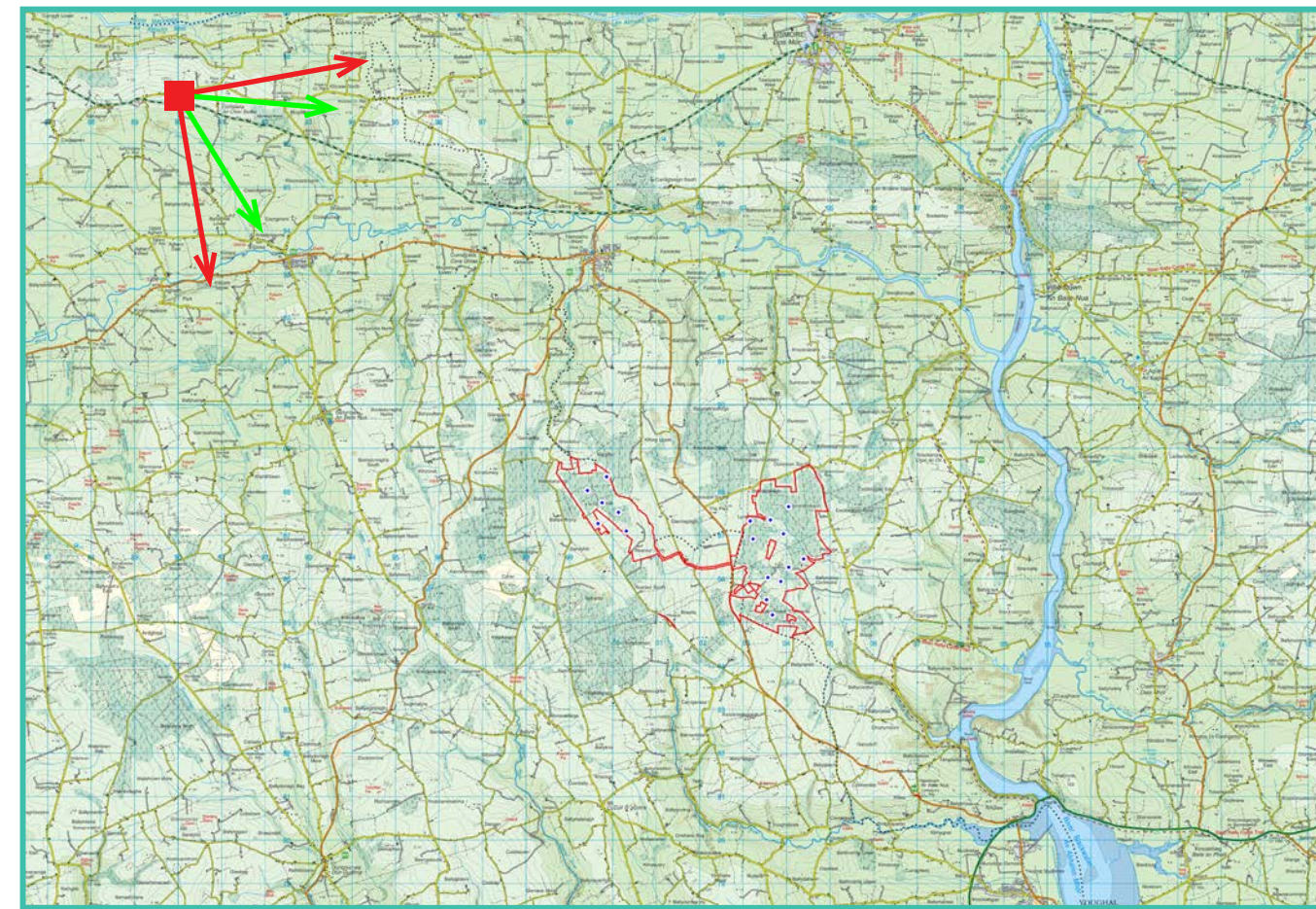
### Photomontage 13

**View Point:** View from L-5856 local road on County Cork Scenic Route S6 in the townland of Curraheha, approximately 13.12km north-west of the of the nearest turbine

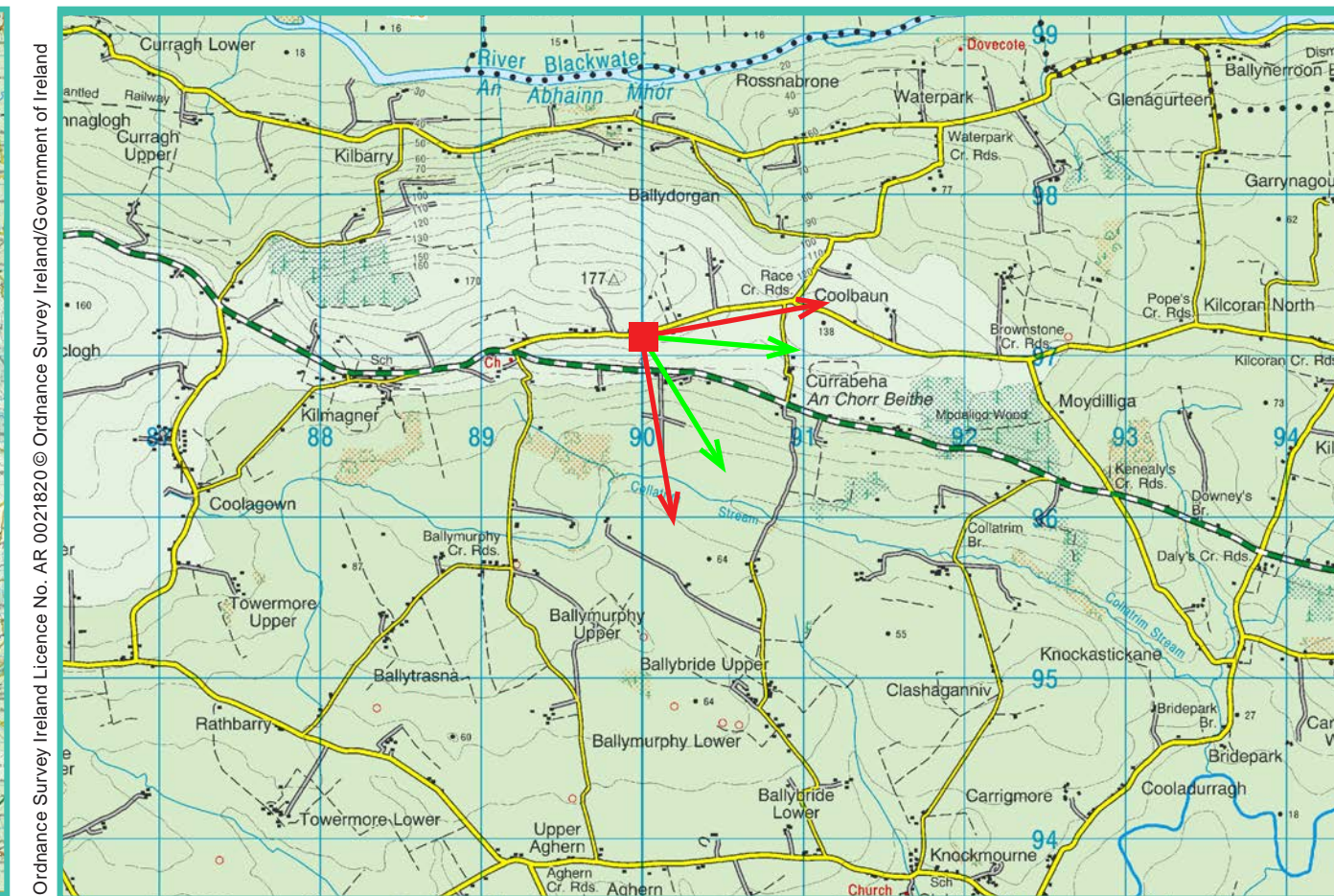
View point grid reference	189,926(E); 97,128(N)
Date of image taken	11.03.2019
Time of image taken	11:58am
View point elevation	140m
Angle of Views	90° / 53.4°
View Direction (Image Centre)	125°
Horizontal extent of proposed turbines	11°
Distance to nearest proposed turbine	13.12km (T12)
Number of proposed turbines visible	17/17
Turbine Hub Height	93.5m
Turbine Tip Height	150m
Turbine Rotor Diameter	113m
Camera	Canon EOS 600D with 1.5x sensor
Lens	35mm prime. Equivalent zoom range 52.5mm
Tripod	Manfrotto 190X extended to approx 1.65m.
Map Licence	©Copyright of Ordnance Survey Ireland. All Rights Reserved; License No: AR 0021819



View point relative to 20km radius.



View point relative to wind farm site (core boundary outlined in red).



Detail of view point location.

**Map Legend**

- Area shown in 90-degree view
- Area shown in 53.5-degree view
- View point
- Site Boundary

**Wireframe Legend**

- Proposed Wind Farm in Blue
- Permitted Wind Farms in Pink
- Existing Wind Farms in Grey

**Prepared by**  
 MKO  
 Planning & Environmental Consultants  
 Tuam Road, Galway.  
 Tel: (091) 73 56 11  
 E-mail: info@mkoireland.ie  
 Website: www.mkoireland.ie

90 - Degree View Extent


Key image at 120 degrees



53.5-Degree View Extent



Matching wireframe




Existing Woodhouse 1 Wind Farm  
 (Not visible due to topography & screening)

Existing Woodhouse 2 Wind Farm  
 (Not visible due to topography & screening)



Matching wireframe

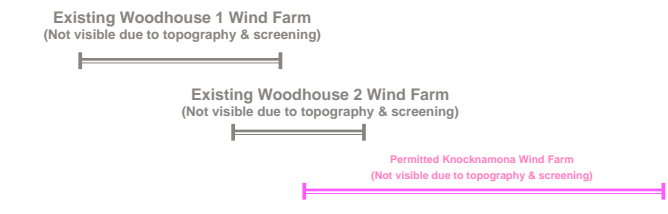


Proposed Photomontage at 53.5 degrees with Cumulative



170746 - Energy - Luncarty Wind Farm - 170746 View WP Montage 03.indd

Matching wireframe



Proposed Lyrenacarriga Wind Farm

