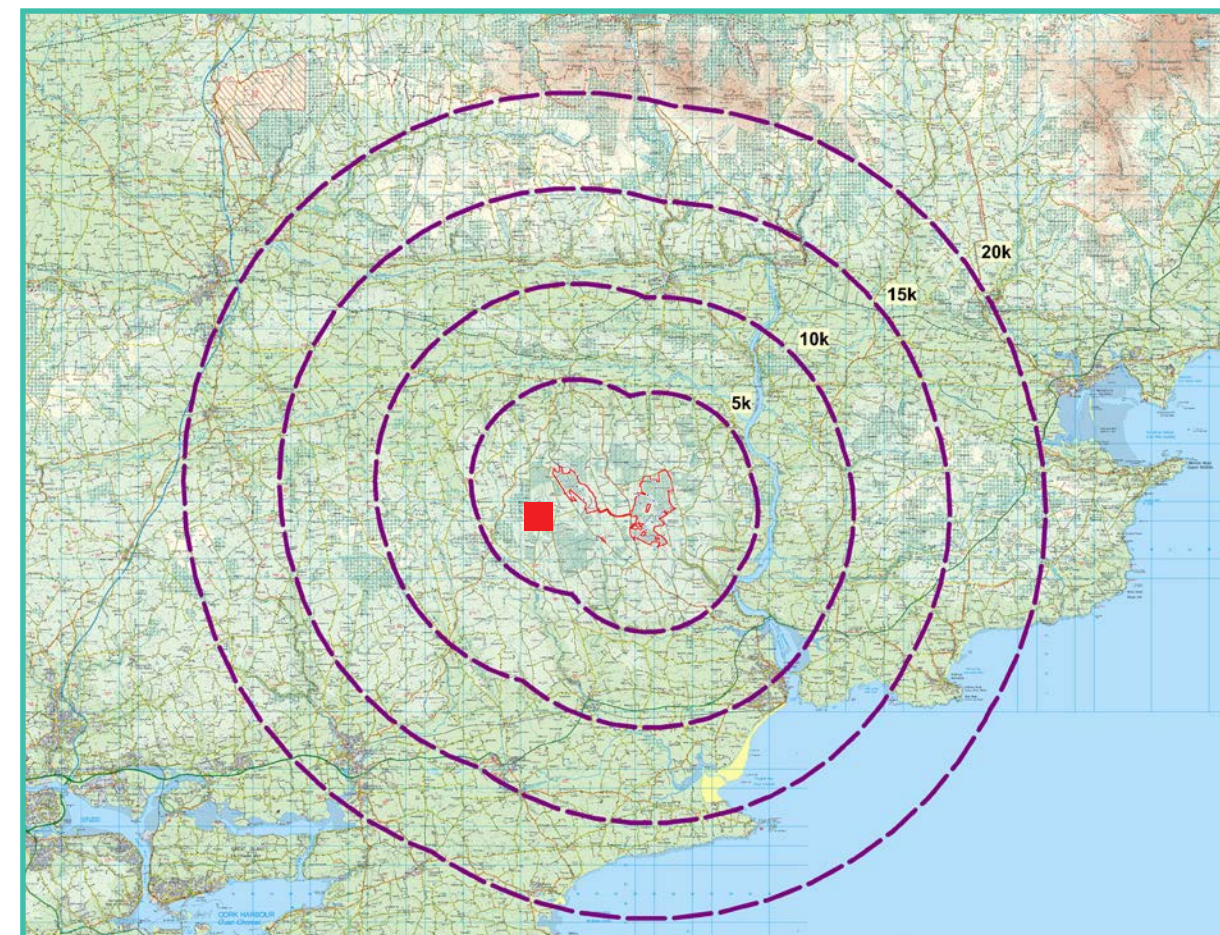


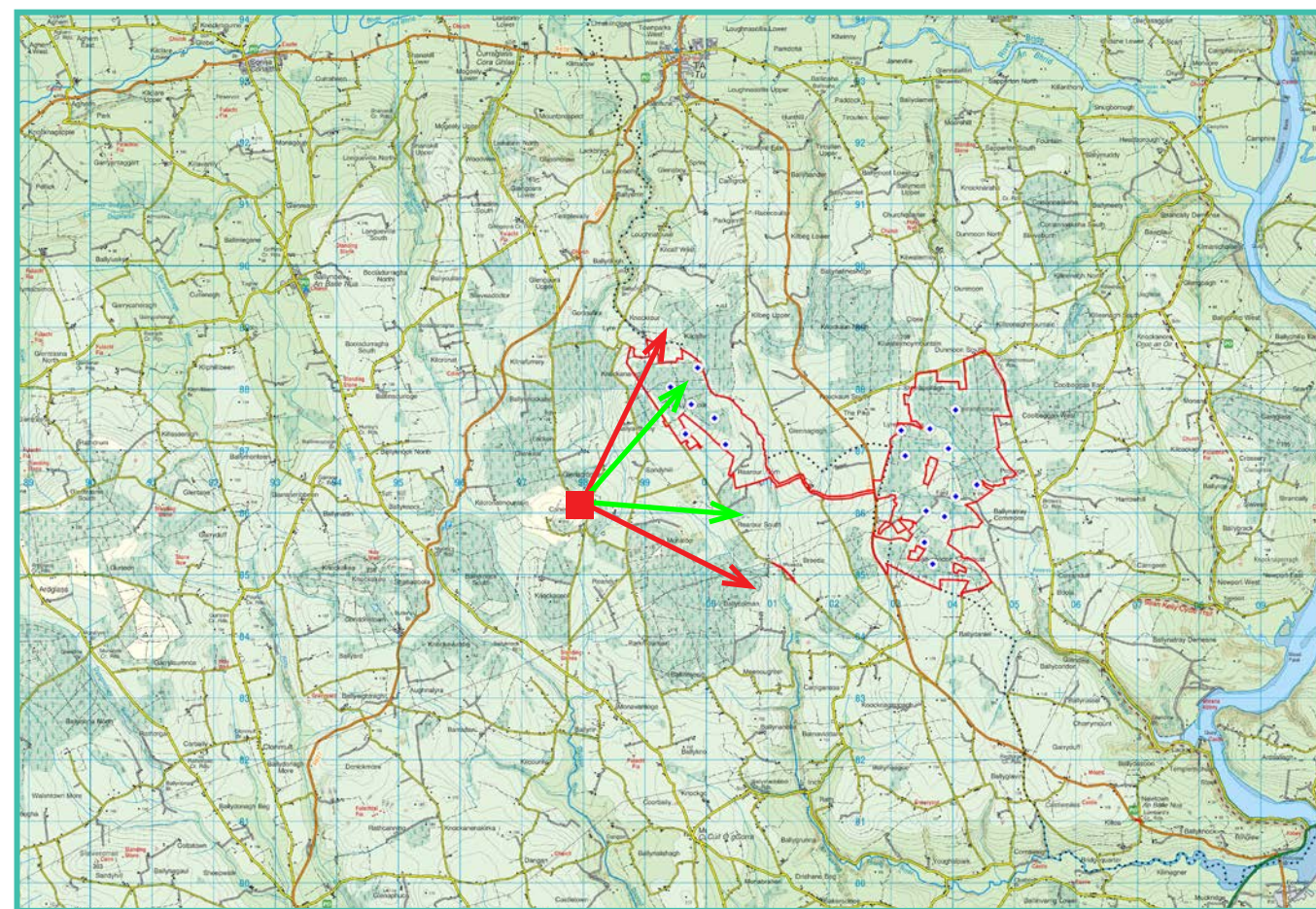
Photomontage 11

View Point: View from L-7804 local road in the townland of Glenacrogghery, 2 km south-west of the of the nearest turbine.

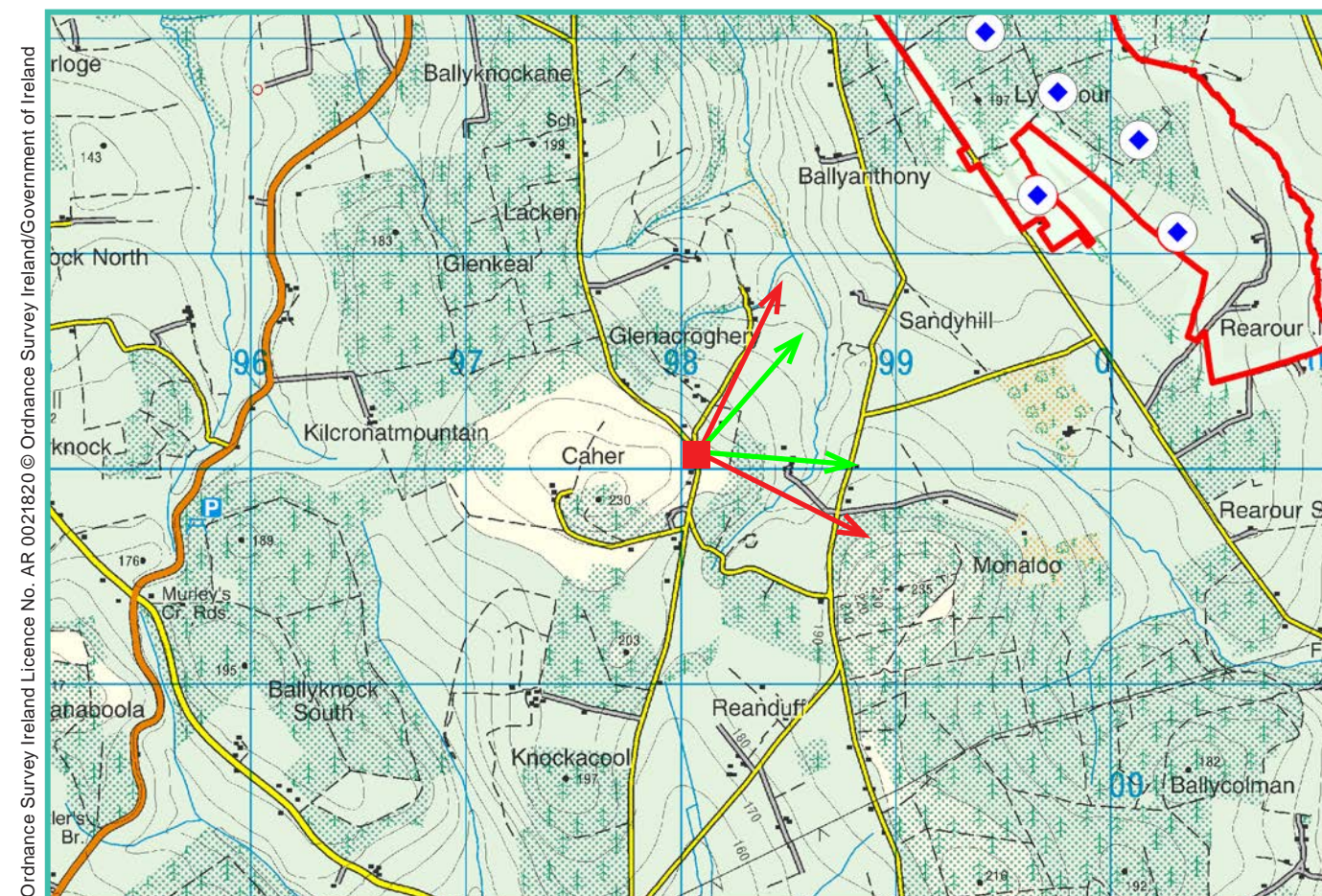
View point grid reference	198,083(E); 86,055(N)
Date of image taken	12.09.2018
Time of image taken	12:59pm
View point elevation	205m
Angle of Views	90° / 53.4°
View Direction (Image Centre)	60°
Horizontal extent of proposed turbines	64°
Distance to nearest proposed turbine	2 km (T16)
Number of proposed turbines visible	15/17
Turbine Hub Height	93.5m
Turbine Tip Height	150m
Turbine Rotor Diameter	113m
Camera	Canon EOS 5D Mark III
Lens	50mm
Tripod	Manfrotto 190X extended to approx 1.65m.
Map Licence	©Copyright of Ordnance Survey Ireland. All Rights Reserved; License No: AR 0021819



View point relative to 20km radius.



View point relative to wind farm site (core boundary outlined in red).



Detail of view point location.

Map Legend

- Area shown in 90-degree view
- Area shown in 53.5-degree view
- View point
- Site Boundary

Wireframe Legend

- Proposed Wind Farm in Blue
- Permitted Wind Farms in Pink
- Existing Wind Farms in Grey

Prepared by
 MKO
 Planning & Environmental Consultants
 Tuam Road, Galway.
 Tel: (091) 73 56 11
 E-mail: info@mkoireland.ie
 Website: www.mkoireland.ie

90 - Degree View Extent

Key image at 120 degrees




53.5-Degree View Extent

Baseline at 90 degrees

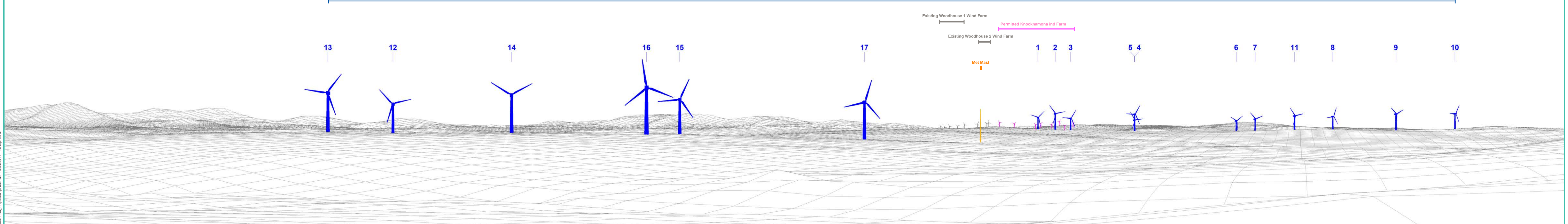


Matching wireframe





Proposed Lyrenacarriga Wind Farm



Proposed Photomontage at 53.5 degrees with Cumulative



170746 - Energy - Lismacally Wind Farm - 170746 View WP Montage 03.indd

