

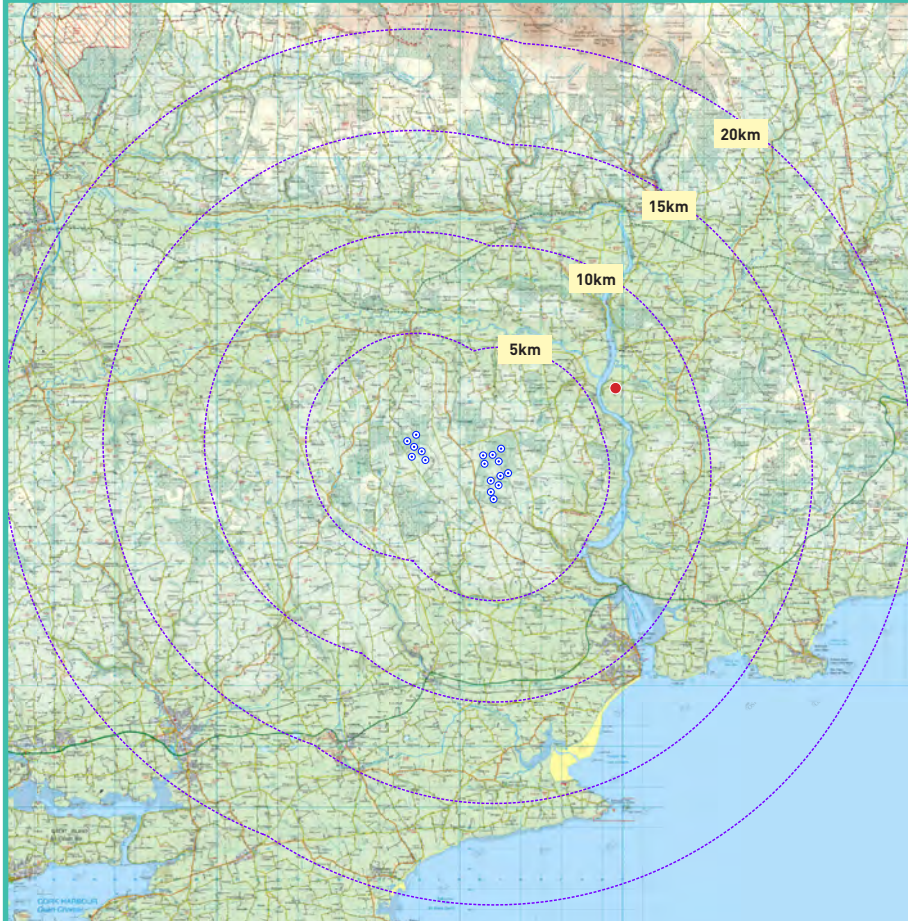
View Point 22

Dromore

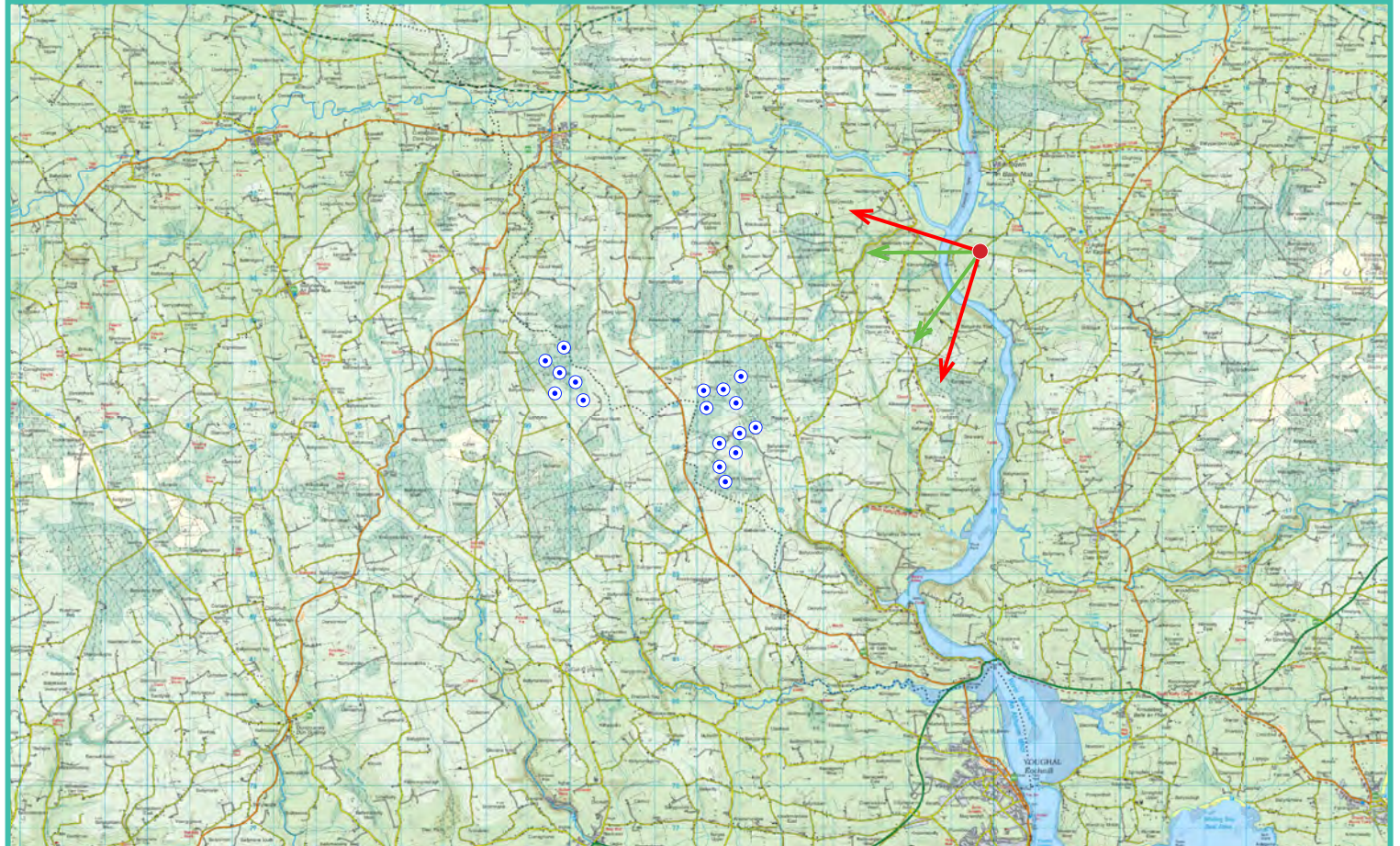
Photomontage 22

View Point: View from a local road adjacent to the Dromoe Viewpoint, in the townland of Dromore. Dromore Viewpoint, which is a designated scenic viewpoint in the Draft Waterford County Development Plan 2022-2028. This viewpoint is located approximately 6.4 km north-east of the nearest proposed turbine (T1).

View point grid reference	E 609,634 N 590,678
Date of image taken	17.06.2022
Time of image taken	07:27
View point elevation	79m
Angle of Views	90° / 53.5°
View Direction (Image Centre)	242°
Horizontal extent of proposed turbines	30°
Distance to nearest proposed turbine	6.4km (T1)
Number of proposed turbines visible	11/17
Turbine Hub Height	93.5m
Turbine Tip Height	150m
Turbine Rotor Diameter	113m
Camera	Canon 5D Mark III / Full Frame Sensor.
Lens	50mm Lens
Tripod	Manfrotto 190X extended to approx 1.5m.
Map Licence	© Ordnance Survey Ireland. All rights reserved. Licence number CYAL50267517



View point relative to 20km radius.



View point relative to wind farm site.



Detail of view point location.

Map Legend

- Area shown in 90° view ↗ ↘
- Area shown in 53.5° view ↗ ↘
- View Point ●

Wireframe Legend

- Proposed Wind Farm ▭
- Existing Wind Farms ▭
- Proposed Met Mast ▭

Prepared by

MKO
 Planning & Environmental Consultants
 Tuam Road, Galway.
 Tel: (091) 73 56 11
 E-mail: info@mkofireland.ie
 Website: www.mkofireland.ie



90° View Extent




Key Image at 120°

53.5° View Extent

Existing View at 90°



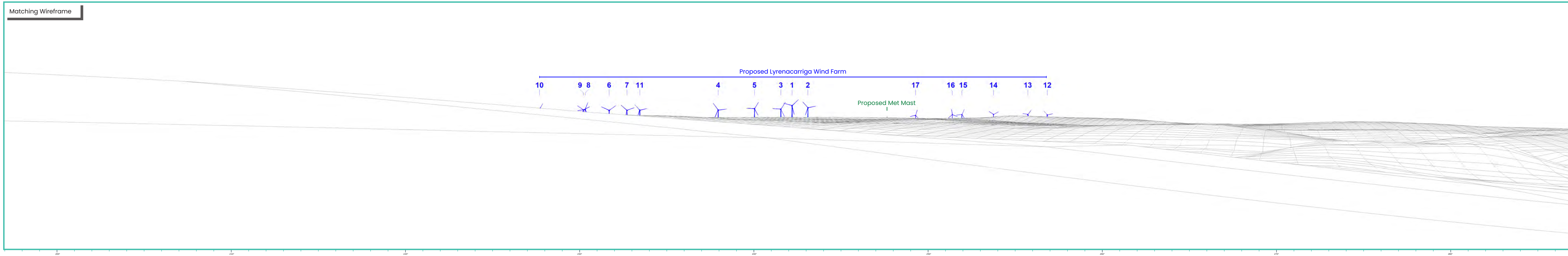
Matching Wireframe



Proposed Photomontage with Cumulative at 90°



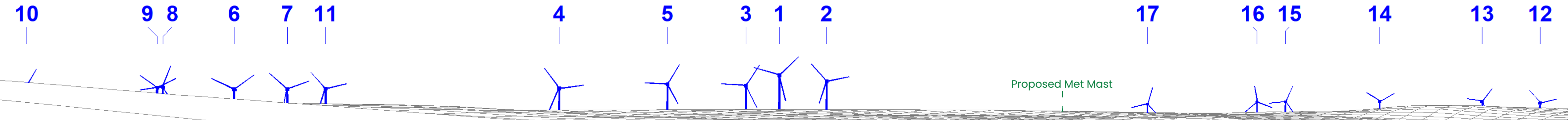
Matching Wireframe



Proposed Photomontage with Cumulative at 53.5°



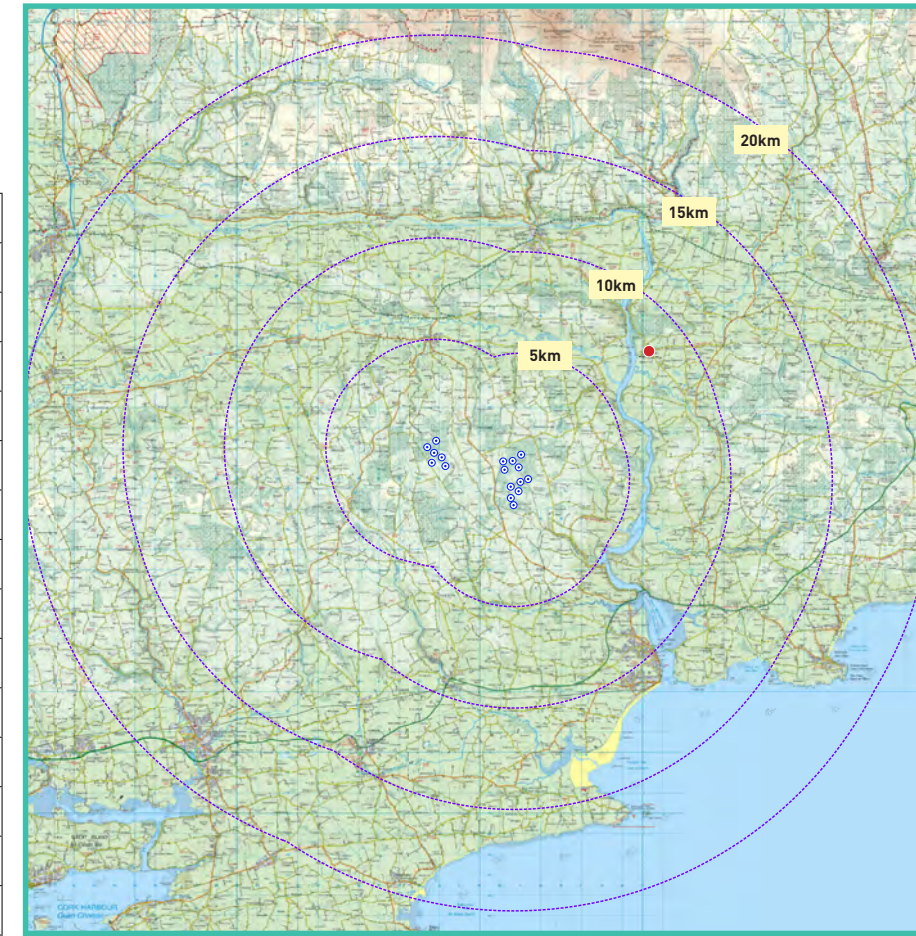
Proposed Lyrenacarriga Wind Farm



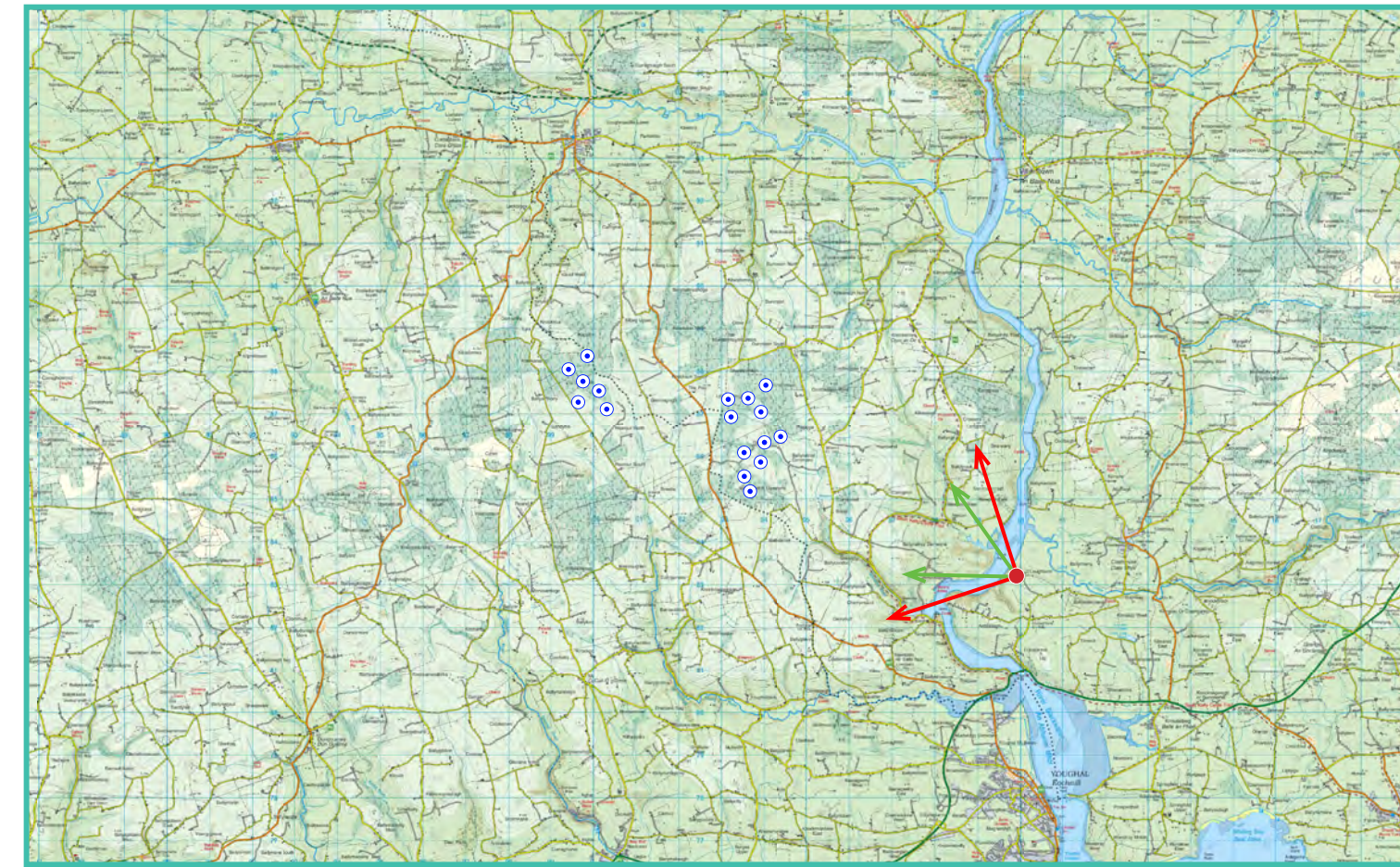
Photomontage 23

View Point: View from D'Loughtane House, a cultural heritage site in the townland of D'Loughtane. This viewpoint is located approximately 6.4 km south-east of the nearest turbine (T6).

View point grid reference	E 609,884 N 583,255
Date of image taken	17.06.2022
Time of image taken	08:31
View point elevation	43m
Angle of Views	90° / 53.5°
View Direction (Image Centre)	297°
Horizontal extent of proposed turbines	20°
Distance to nearest proposed turbine	6.4km (T6)
Number of proposed turbines visible	10/17
Turbine Hub Height	93.5m
Turbine Tip Height	150m
Turbine Rotor Diameter	113m
Camera	Canon 5D Mark III / Full Frame Sensor.
Lens	50mm Lens
Tripod	Manfrotto 190X extended to approx 1.5m.
Map Licence	© Ordnance Survey Ireland. All rights reserved. Licence number CYAL50267517



View point relative to 20km radius.



View point relative to wind farm site.



Detail of view point location.

Map Legend

- Area shown in 90° view
- Area shown in 53.5° view
- View Point

Wireframe Legend

- Proposed Wind Farm
- Existing Wind Farms
- Proposed Met Mast

Prepared by

MKO
Planning & Environmental Consultants
Tuam Road, Galway.

Tel: (091) 73 56 11
E-mail: info@mkofireland.ie
Website: www.mkofireland.ie



90° View Extent

Key Image at 120°




53.5° View Extent

Existing View at 90°



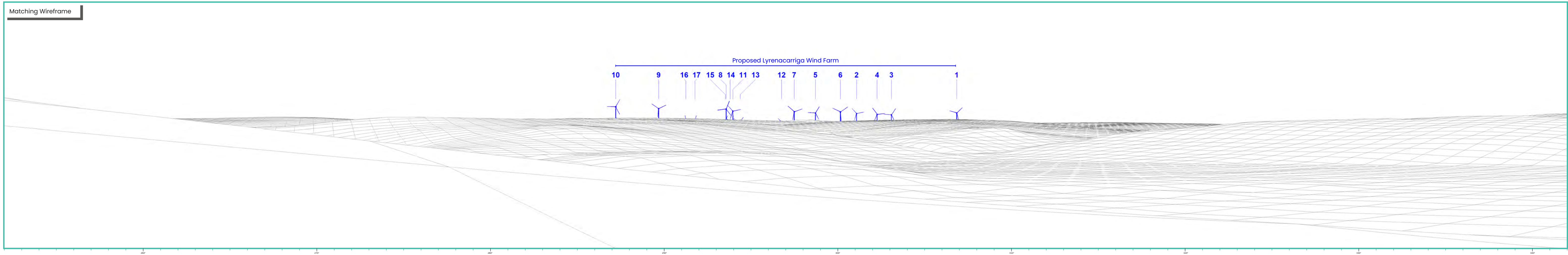
Matching Wireframe



Proposed Photomontage with Cumulative at 90°



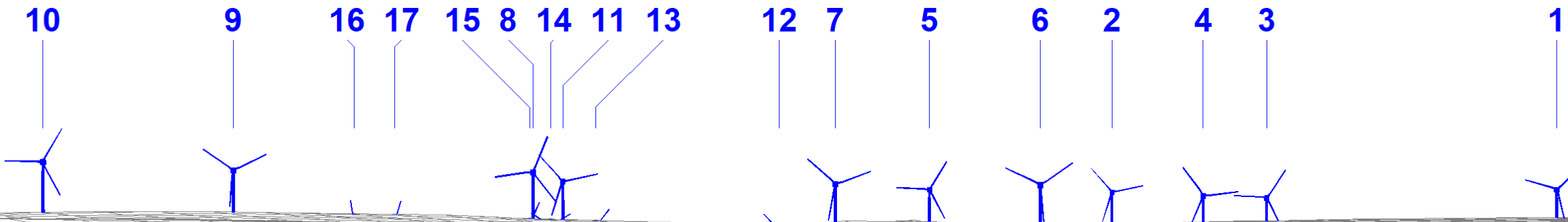
Matching Wireframe



Proposed Photomontage with Cumulative at 53.5°



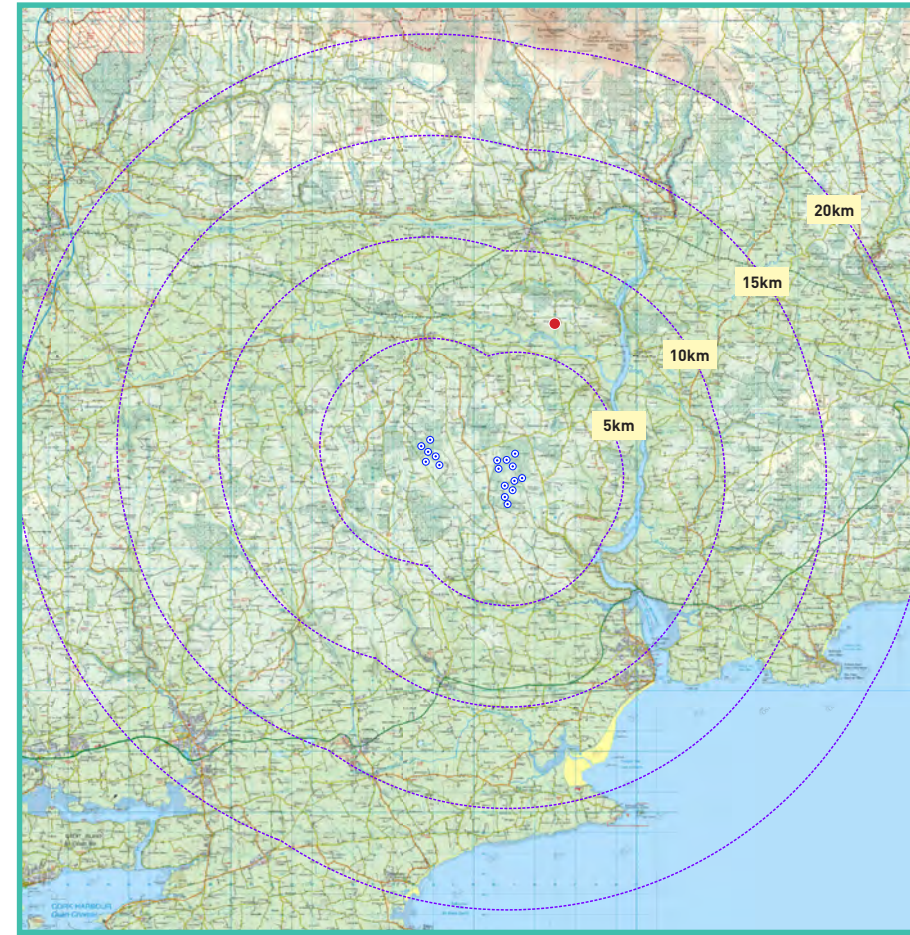
Proposed Lyrenacarriga Wind Farm



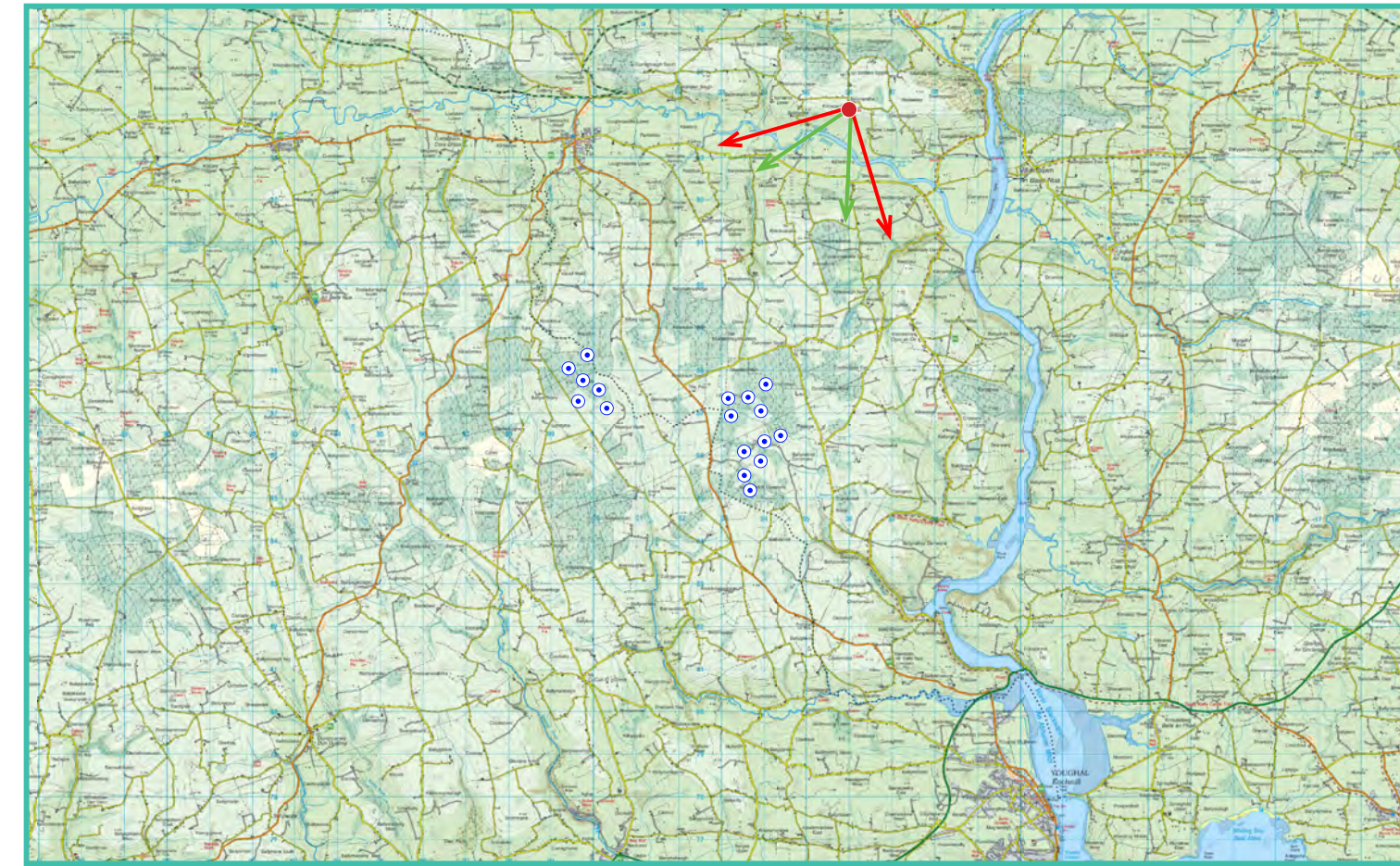
Photomontage 24

View Point: View from Ballynaraha Castle, a cultural heritage site in the townland of Kilnacarriga. This viewpoint is located approximately 6.7 km north of the nearest turbine (T1).

View point grid reference	E 605,959 N 594,095
Date of image taken	17.06.2022
Time of image taken	09:31
View point elevation	99m
Angle of Views	90° / 53.5°
View Direction (Image Centre)	209°
Horizontal extent of proposed turbines	37°
Distance to nearest proposed turbine	6.7km (T1)
Number of proposed turbines visible	2/17
Turbine Hub Height	93.5m
Turbine Tip Height	150m
Turbine Rotor Diameter	113m
Camera	Canon 5D Mark III / Full Frame Sensor.
Lens	50mm Lens
Tripod	Manfrotto 190X extended to approx 1.5m.
Map Licence	© Ordnance Survey Ireland. All rights reserved. Licence number CYAL50267517



View point relative to 20km radius.



View point relative to wind farm site.



Detail of view point location.

Map Legend

- Area shown in 90° view
- Area shown in 53.5° view
- View Point

Wireframe Legend

- Proposed Wind Farm
- Existing Wind Farms
- Proposed Met Mast

Prepared by

MKO
 Planning & Environmental Consultants
 Tuam Road, Galway.
 Tel: (091) 73 56 11
 E-mail: info@mkofireland.ie
 Website: www.mkofireland.ie



90° View Extent

Key Image at 120°




53.5° View Extent

Existing View at 90°



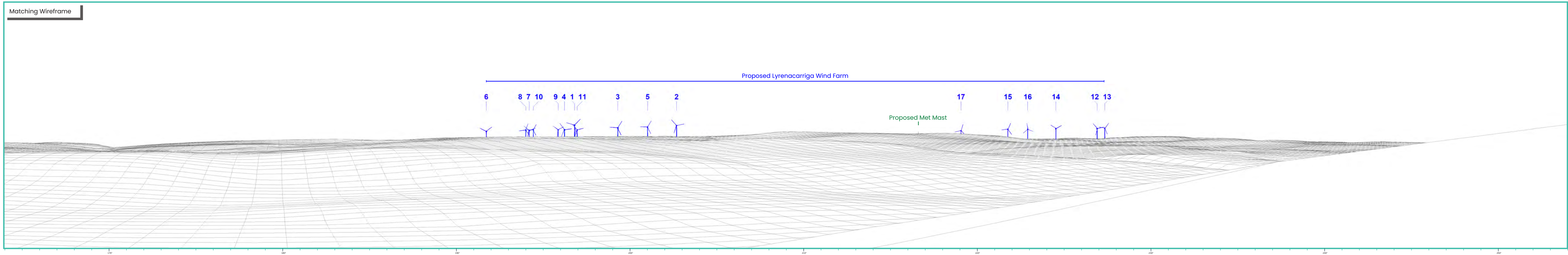
Matching Wireframe



Proposed Photomontage with Cumulative at 90°




Matching Wireframe



Proposed Photomontage with Cumulative at 53.5°





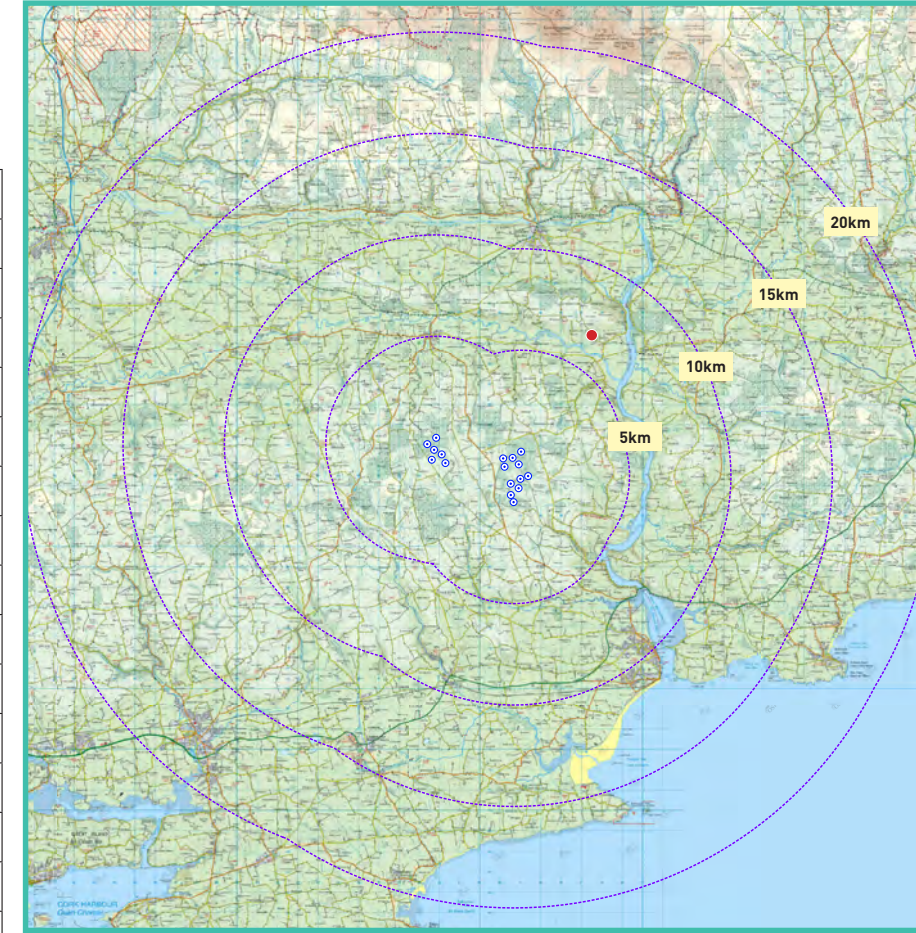
View Point 25

O'Kyle

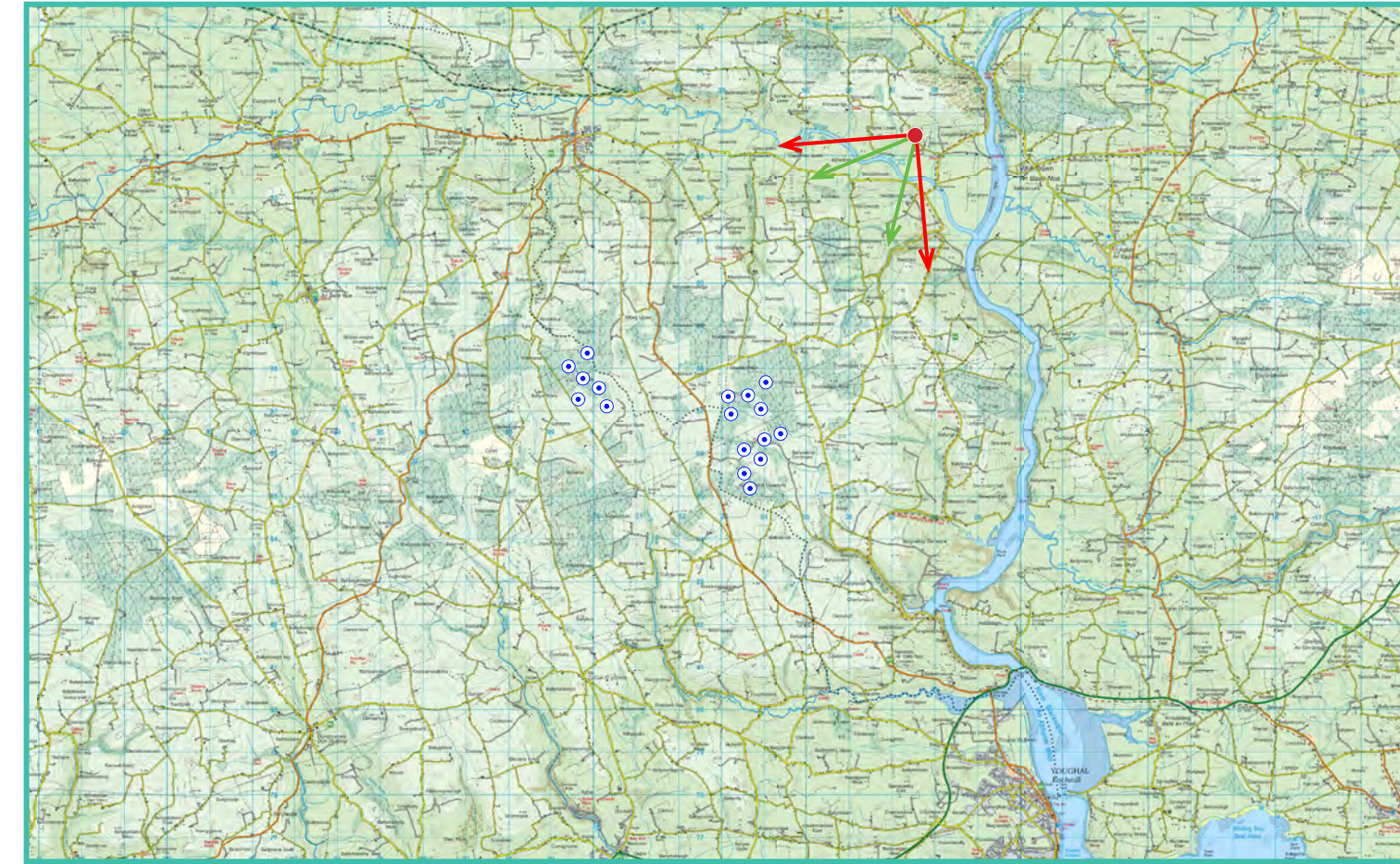
Photomontage 25

View Point: View from a local road the townland of O'Kyle. This Viewpoint is located 6.7km north of the nearest turbine (T1)

View point grid reference	E 607,521 N593,424
Date of image taken	17.06.2022
Time of image taken	10:23
View point elevation	61m
Angle of Views	90° / 53.5°
View Direction (Image Centre)	220°
Horizontal extent of proposed turbines	34°
Distance to nearest proposed turbine	6.7km (T1)
Number of proposed turbines visible	7/17
Turbine Hub Height	93.5m
Turbine Tip Height	150m
Turbine Rotor Diameter	113m
Camera	Canon 5D Mark III / Full Frame Sensor.
Lens	50mm Lens
Tripod	Manfrotto 190X extended to approx 1.5m.
Map Licence	© Ordnance Survey Ireland. All rights reserved. Licence number CYAL50267517



View point relative to 20km radius.



View point relative to wind farm site.



Detail of view point location.

Map Legend

- Area shown in 90° view
- Area shown in 53.5° view
- View Point

Wireframe Legend

- Proposed Wind Farm
- Existing Wind Farms
- Proposed Met Mast

Prepared by

MKO
 Planning & Environmental Consultants
 Tuam Road, Galway.
 Tel: (091) 73 56 11
 E-mail: info@mkofireland.ie
 Website: www.mkofireland.ie



90° View Extent

Key Image at 120°




53.5° View Extent

Existing View at 90°



Matching Wireframe



Proposed Photomontage with Cumulative at 90°



Matching Wireframe

