



APPENDIX 15-1

***SWEPT PATH ANALYSIS
FIGURES***

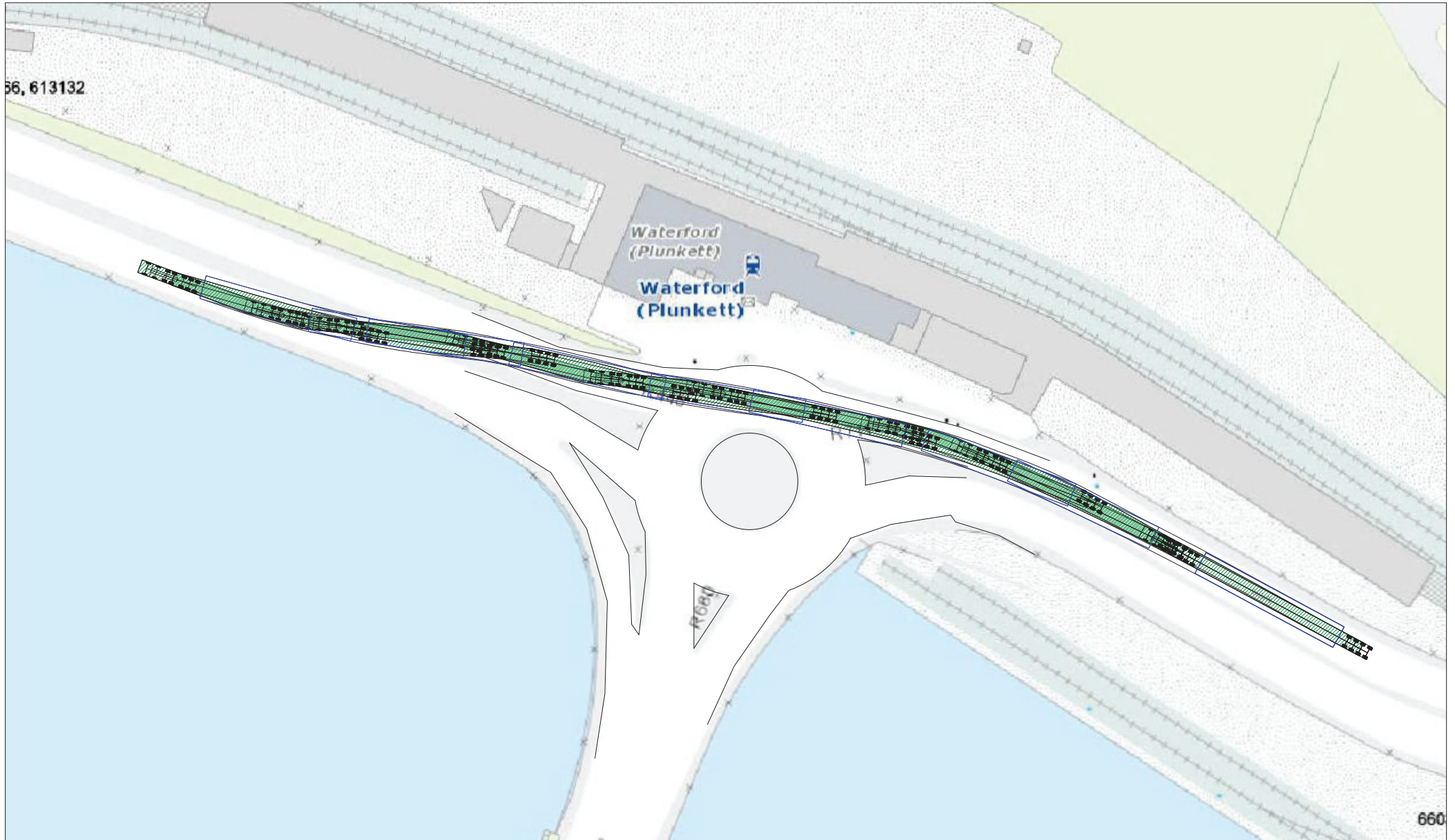


NOTES:
 PLANNING DRAWING ONLY - NOT FOR CONSTRUCTION PURPOSES

Figure A15.1.1 Location 1 - R711 / R448 Dock Road roundabout, blade extended artic (66.5m blade)

PROJECT: Lyrenacarriga Wind Farm	
CLIENT: Innogy	SCALE: 1:1000
PROJECT NO: 6310	DATE: 10.12.20
	DRAWN BY: AL

ALAN LIPSCOMBE
TRAFFIC & TRANSPORT CONSULTANTS



NOTES:
 PLANNING DRAWING ONLY - NOT FOR CONSTRUCTION PURPOSES

Figure A15.1.2 Location 1 - R711 / R448 Dock Road roundabout, tower extended artic

PROJECT: Lyrenacarriga Wind Farm		SCALE: 1:1000
CLIENT: Innogy		
PROJECT NO: 6310	DATE: 10.12.20	DRAWN BY: AL

ALAN LIPSCOMBE
TRAFFIC & TRANSPORT CONSULTANTS

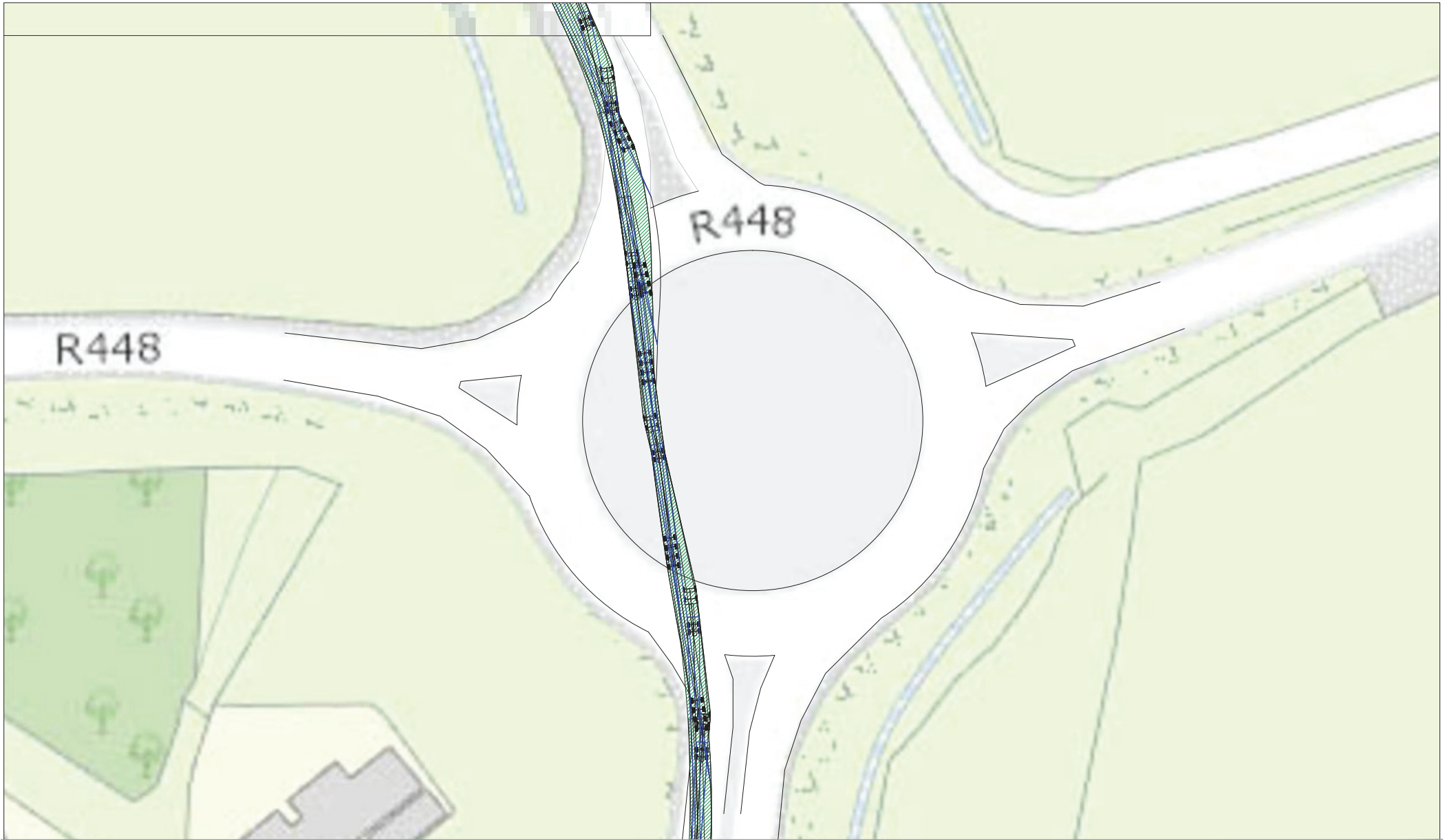


Figure A15.1.3 Location 2 - R448 / R861 roundabout, blade extended artic (66.5m blade)

NOTES:

PLANNING DRAWING ONLY - NOT FOR CONSTRUCTION PURPOSES

PROJECT: Lyrenacarriga Wind Farm

CLIENT: Innogy

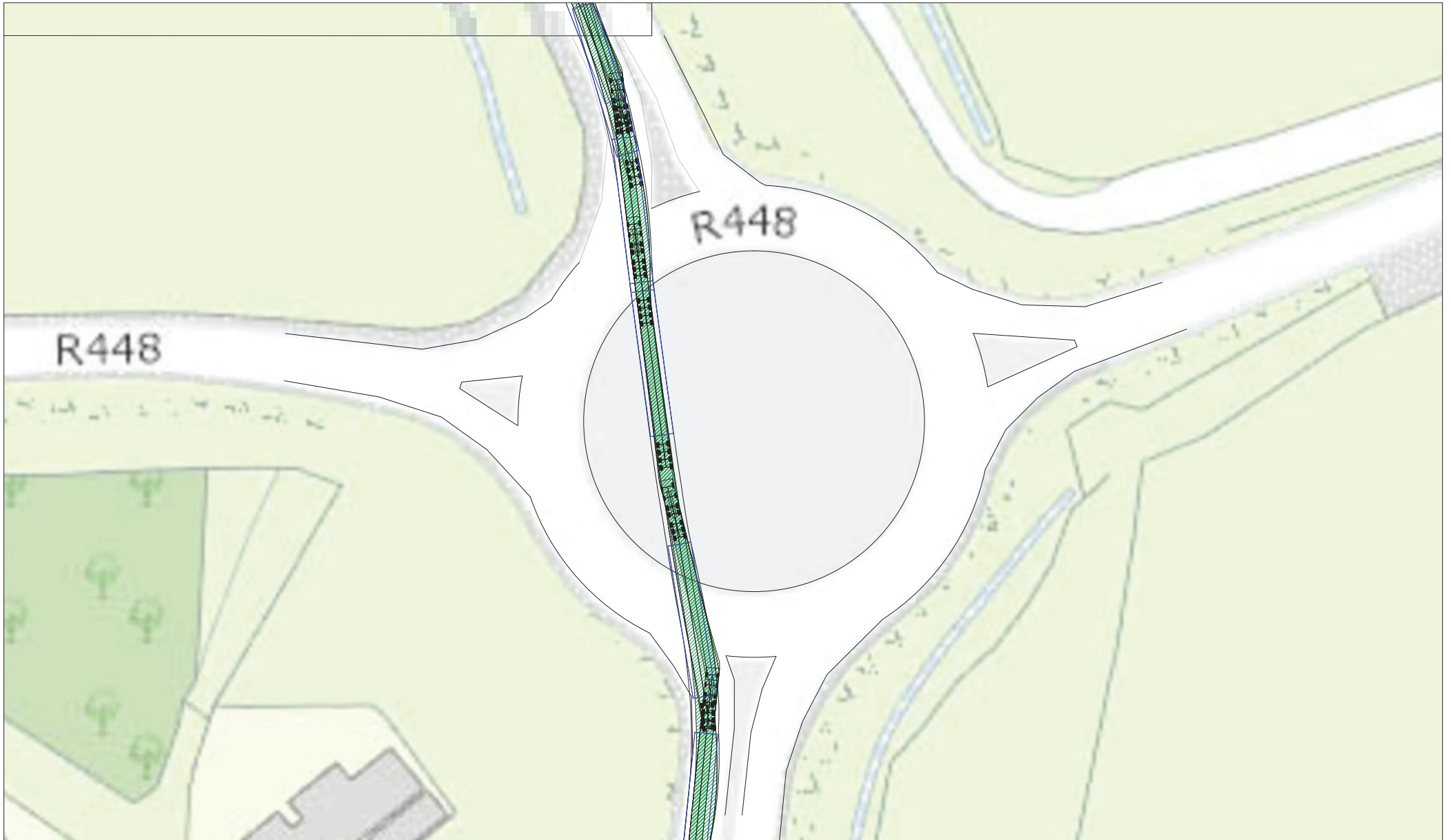
PROJECT NO: 6310

DATE: 10.12.20

SCALE: 1:1000

DRAWN BY: AL

ALAN LIPSCOMBE
TRAFFIC & TRANSPORT CONSULTANTS



NOTES:		Figure A15.1.4 Location 2 - R448 / R861 roundabout, tower extended artic	
PLANNING DRAWING ONLY - NOT FOR CONSTRUCTION PURPOSES			
PROJECT: Lyrenacarriga Wind Farm		ALAN LIPSCOMBE TRAFFIC & TRANSPORT CONSULTANTS	
CLIENT: Innogy	SCALE: 1:1000		
PROJECT NO: 6310	DATE: 10.12.20		



NOTES:
 PLANNING DRAWING ONLY - NOT FOR CONSTRUCTION PURPOSES

Figure A15.1.5 Location 3 - R861 / N25 roundabout, blade extended artic (66.5m blade)

PROJECT: Lyrenacarriga Wind Farm	
CLIENT: Innogy	SCALE: 1:1000
PROJECT NO: 6310	DATE: 10.12.20
	DRAWN BY: AL

ALAN LIPSCOMBE
TRAFFIC & TRANSPORT CONSULTANTS



NOTES:

PLANNING DRAWING ONLY - NOT FOR CONSTRUCTION PURPOSES

Figure A15.1.6 Location 3 - R861 / N25 roundabout, tower extended artic

PROJECT: Lyrenacarriga Wind Farm

CLIENT: Innogy

PROJECT NO: 6310

DATE: 10.12.20

SCALE: 1:1000

DRAWN BY: AL

ALAN LIPSCOMBE
TRAFFIC & TRANSPORT CONSULTANTS



NOTES: PLANNING DRAWING ONLY - NOT FOR CONSTRUCTION PURPOSES	Figure A15.1.7 Location 4 - N25 / R680 roundabout, blade extended artic (66.5m blade)		
	PROJECT: Lyrenacarriga Wind Farm		ALAN LIPSCOMBE TRAFFIC & TRANSPORT CONSULTANTS
	CLIENT: Innogy	SCALE: 1:1000	
	PROJECT NO: 6310	DATE: 10.12.20	



Figure A15.1.8 Location 4 - N25 / R680 roundabout, tower extended artic

NOTES:

PLANNING DRAWING ONLY - NOT FOR CONSTRUCTION PURPOSES

PROJECT: Lyrenacarriga Wind Farm

CLIENT: Innogy

PROJECT NO: 6310

DATE: 10.12.20

SCALE: 1:1000

DRAWN BY: AL

ALAN LIPSCOMBE
TRAFFIC & TRANSPORT CONSULTANTS



NOTES:		Figure A15.1.9 Location 5 - N25 / R675 roundabout, blade extended artic (66.5m blade)		
PLANNING DRAWING ONLY - NOT FOR CONSTRUCTION PURPOSES				
PROJECT: Lyrenacarriga Wind Farm		<div style="background-color: #76b82a; color: white; padding: 5px; text-align: center;"> ALAN LIPSCOMBE TRAFFIC & TRANSPORT CONSULTANTS </div>		
CLIENT: Innogy				SCALE: 1:1000
PROJECT NO: 6310	DATE: 10.12.20			DRAWN BY: AL



NOTES:

PLANNING DRAWING ONLY - NOT FOR CONSTRUCTION PURPOSES

Figure A15.1.10 Location 5 - N25 / R675 roundabout, tower extended artic

PROJECT: Lyrenacarriga Wind Farm

CLIENT: Innogy

PROJECT NO: 6310

DATE: 10.12.20

SCALE: 1:1000

DRAWN BY: AL

ALAN LIPSCOMBE
TRAFFIC & TRANSPORT CONSULTANTS



NOTES:

PLANNING DRAWING ONLY - NOT FOR CONSTRUCTION PURPOSES

Figure A15.1.11 Location 6 - N25 Strandside roundabout, blade extended artic (66.5m blade)

PROJECT: Lyrenacarriga Wind Farm

CLIENT: Innogy

PROJECT NO: 6310

DATE: 10.12.20

SCALE: 1:1000

DRAWN BY: AL

ALAN LIPSCOMBE
TRAFFIC & TRANSPORT CONSULTANTS



NOTES:

PLANNING DRAWING ONLY - NOT FOR CONSTRUCTION PURPOSES

Figure A15.1.12 Location 6 - N25 Strandside roundabout, tower extended artic

PROJECT: Lyrenacarriga Wind Farm

CLIENT: Innogy

PROJECT NO: 6310

DATE: 10.12.20

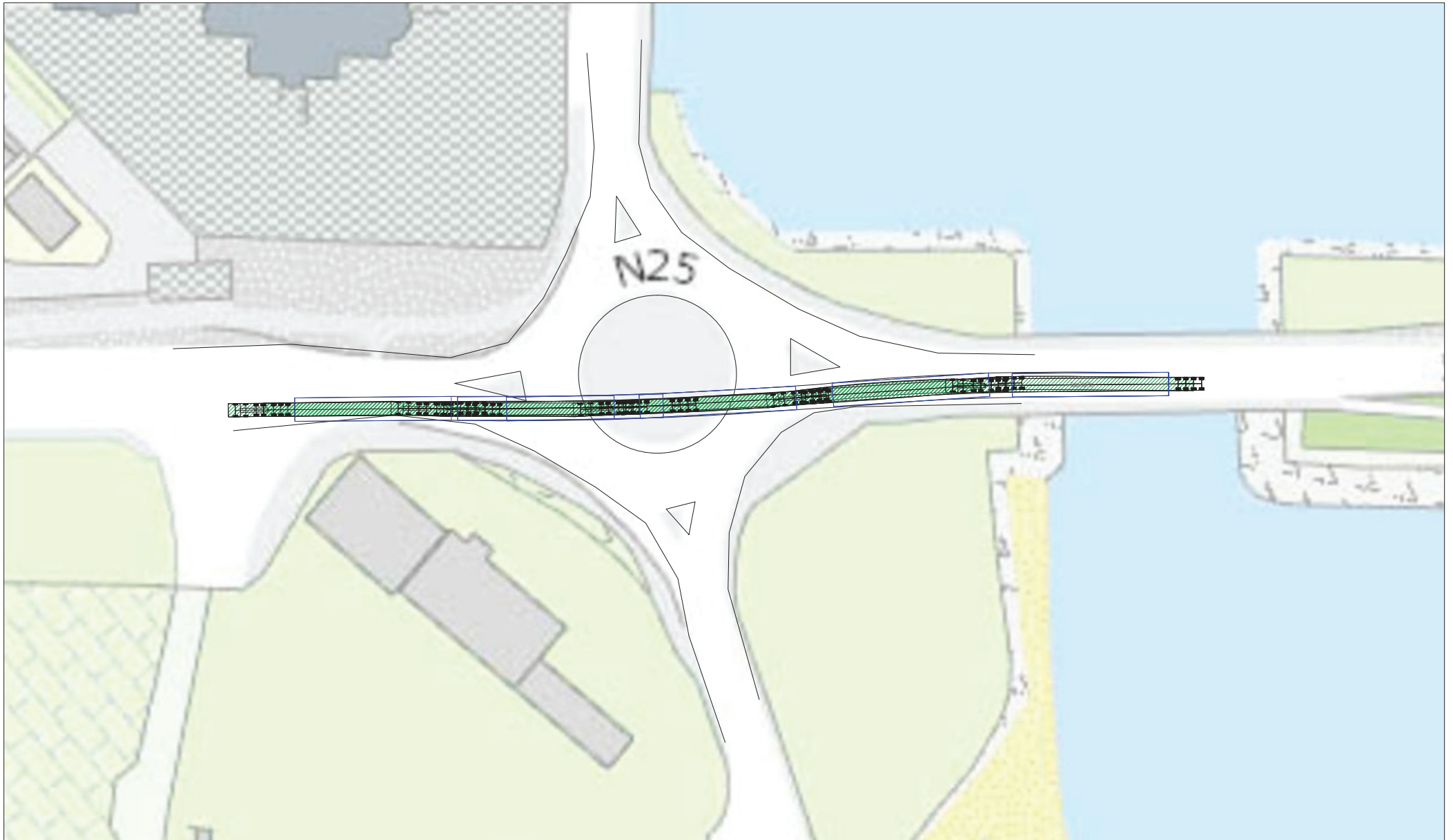
SCALE: 1:1000

DRAWN BY: AL

ALAN LIPSCOMBE
TRAFFIC & TRANSPORT CONSULTANTS



NOTES: PLANNING DRAWING ONLY - NOT FOR CONSTRUCTION PURPOSES	Figure A15.1.13 Location 7 - N25 Shandon roundabout, blade extended artic (66.5m blade)		
	PROJECT: Lyrenacarriga Wind Farm		ALAN LIPSCOMBE TRAFFIC & TRANSPORT CONSULTANTS
	CLIENT: Innogy	SCALE: 1:1000	
	PROJECT NO: 6310	DATE: 10.12.20	



NOTES: Figure A15.1.14 Location 7 - N25 Shandon roundabout, tower extended artic

PLANNING DRAWING ONLY - NOT FOR CONSTRUCTION PURPOSES

PROJECT: Lyrenacarriga Wind Farm		
CLIENT: Innogy	SCALE: 1:1000	
PROJECT NO: 6310	DATE: 10.12.20	DRAWN BY: AL

ALAN LIPSCOMBE
TRAFFIC & TRANSPORT CONSULTANTS



NOTES:

PLANNING DRAWING ONLY - NOT FOR CONSTRUCTION PURPOSES

Figure A14.1.15 Location 8 - N25 Fairlane roundabout, blade extended artic (66.5m blade)

PROJECT: Lyrenacarriga Wind Farm

CLIENT: Innogy

PROJECT NO: 6310

DATE: 10.12.20

SCALE: 1:1000

DRAWN BY: AL

ALAN LIPSCOMBE
TRAFFIC & TRANSPORT CONSULTANTS



NOTES:

PLANNING DRAWING ONLY - NOT FOR CONSTRUCTION PURPOSES

Figure A15.1.16 Location 8 - N25 Fairlane roundabout, tower extended artic

PROJECT: Lyrenacarriga Wind Farm

CLIENT: Innogy


PROJECT NO: 6310

DATE: 10.12.20

SCALE: 1:1000

DRAWN BY: AL

ALAN LIPSCOMBE
TRAFFIC & TRANSPORT CONSULTANTS

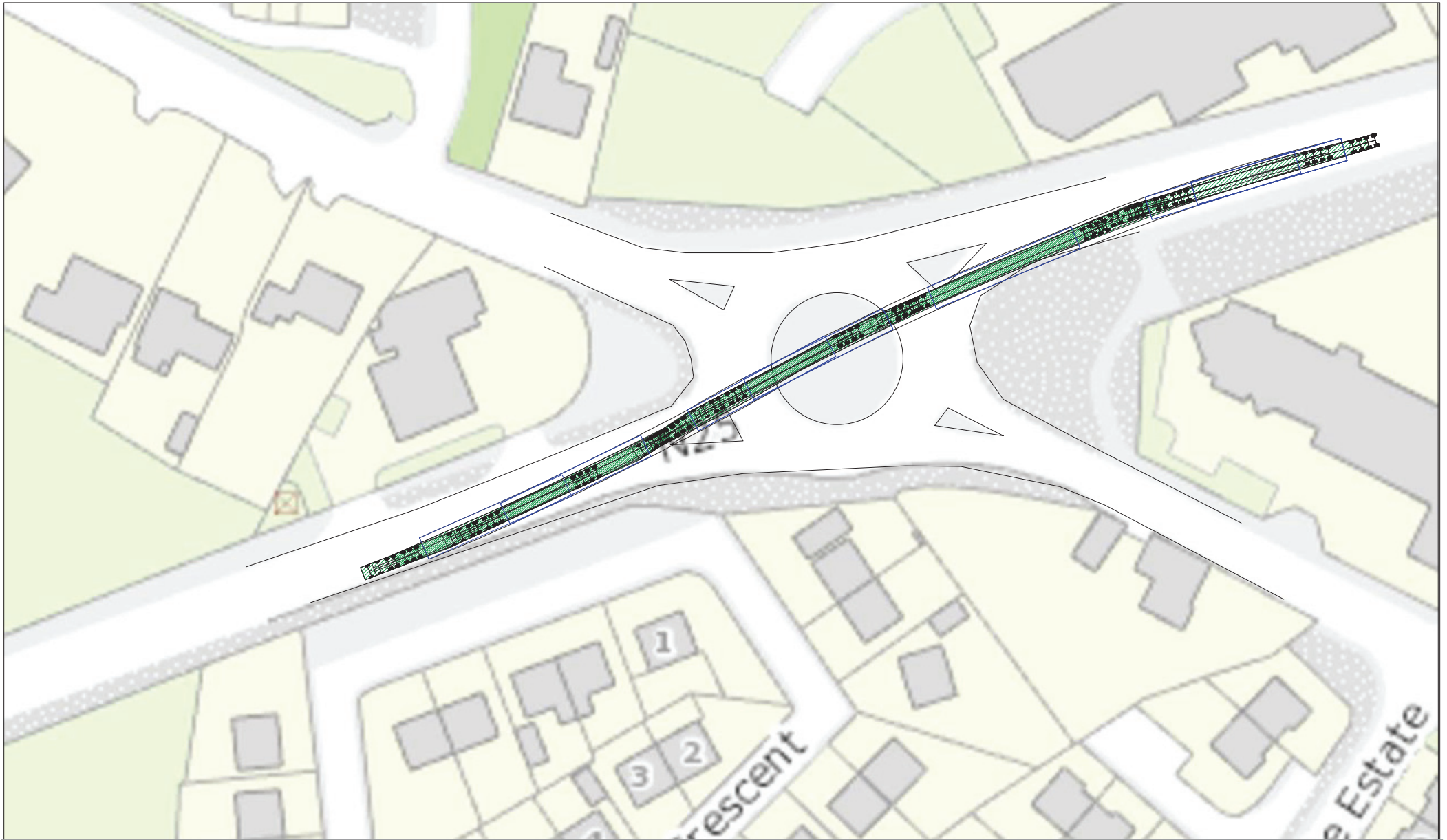


NOTES:
 PLANNING DRAWING ONLY - NOT FOR CONSTRUCTION PURPOSES

Figure A15.1.17 Location 9 - N25 Kilrush roundabout, blade extended artic (66.5m blade)

PROJECT: Lyrenacarriga Wind Farm	
CLIENT: Innogy	SCALE: 1:1000
PROJECT NO: 6310	DATE: 10.12.20
	DRAWN BY: AL

ALAN LIPSCOMBE
 TRAFFIC & TRANSPORT CONSULTANTS

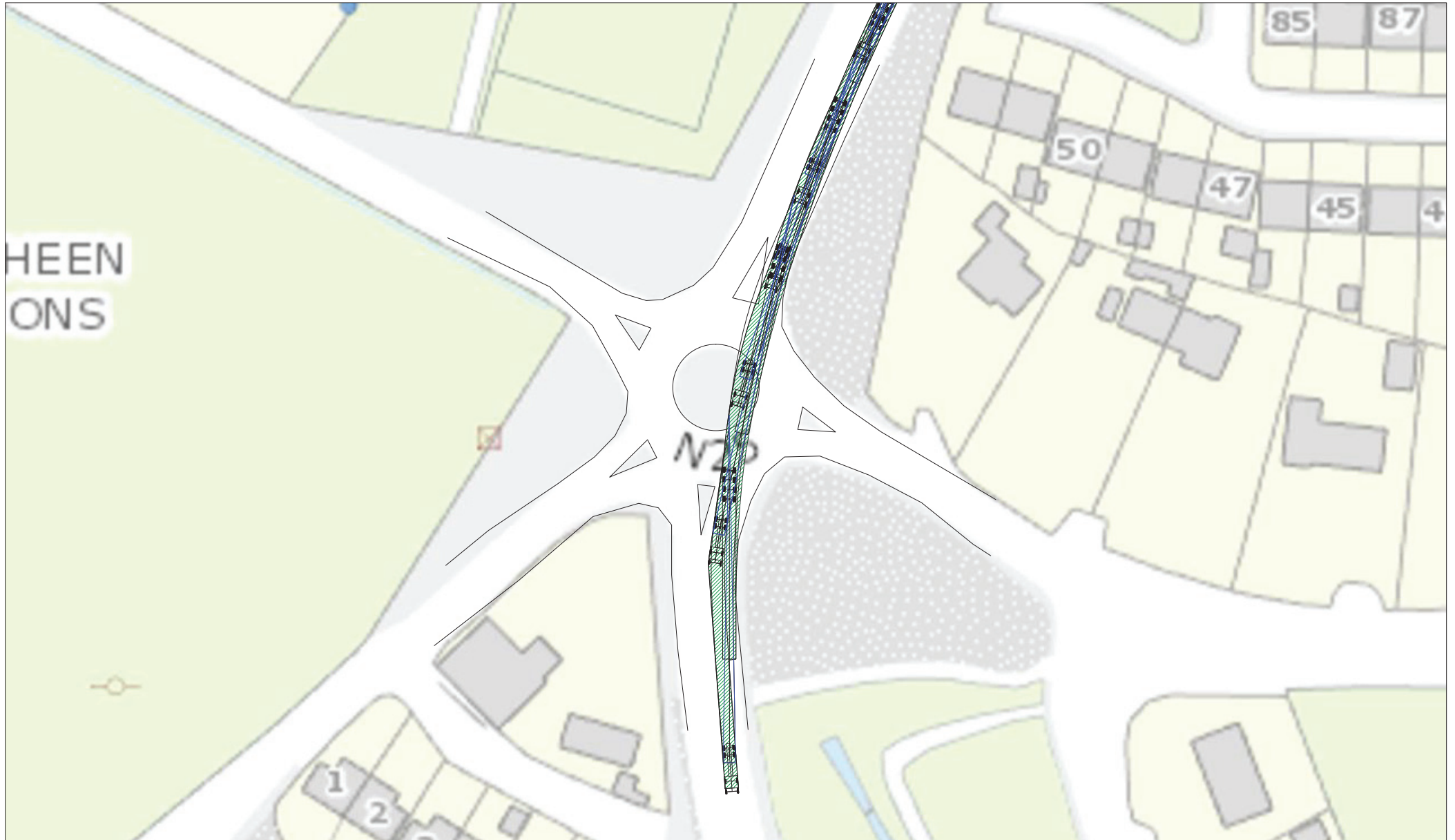


NOTES:
 PLANNING DRAWING ONLY - NOT FOR CONSTRUCTION PURPOSES

Figure A15.1.18 Location 9 - N25 Kilrush roundabout, tower extended artic

PROJECT: Lyrenacarriga Wind Farm	
CLIENT: Innogy	SCALE: 1:1000
PROJECT NO: 6310	DATE: 10.12.20
	DRAWN BY: AL

ALAN LIPSCOMBE
 TRAFFIC & TRANSPORT CONSULTANTS



NOTES:
 PLANNING DRAWING ONLY - NOT FOR CONSTRUCTION PURPOSES

Figure A15.1.19 Location 10 - N25 Spring roundabout, blade extended artic (66.5m blade)

PROJECT: Lyrenacarriga Wind Farm		SCALE: 1:1000
CLIENT: Innogy		
PROJECT NO: 6310	DATE: 10.12.20	DRAWN BY: AL

ALAN LIPSCOMBE
 TRAFFIC & TRANSPORT CONSULTANTS

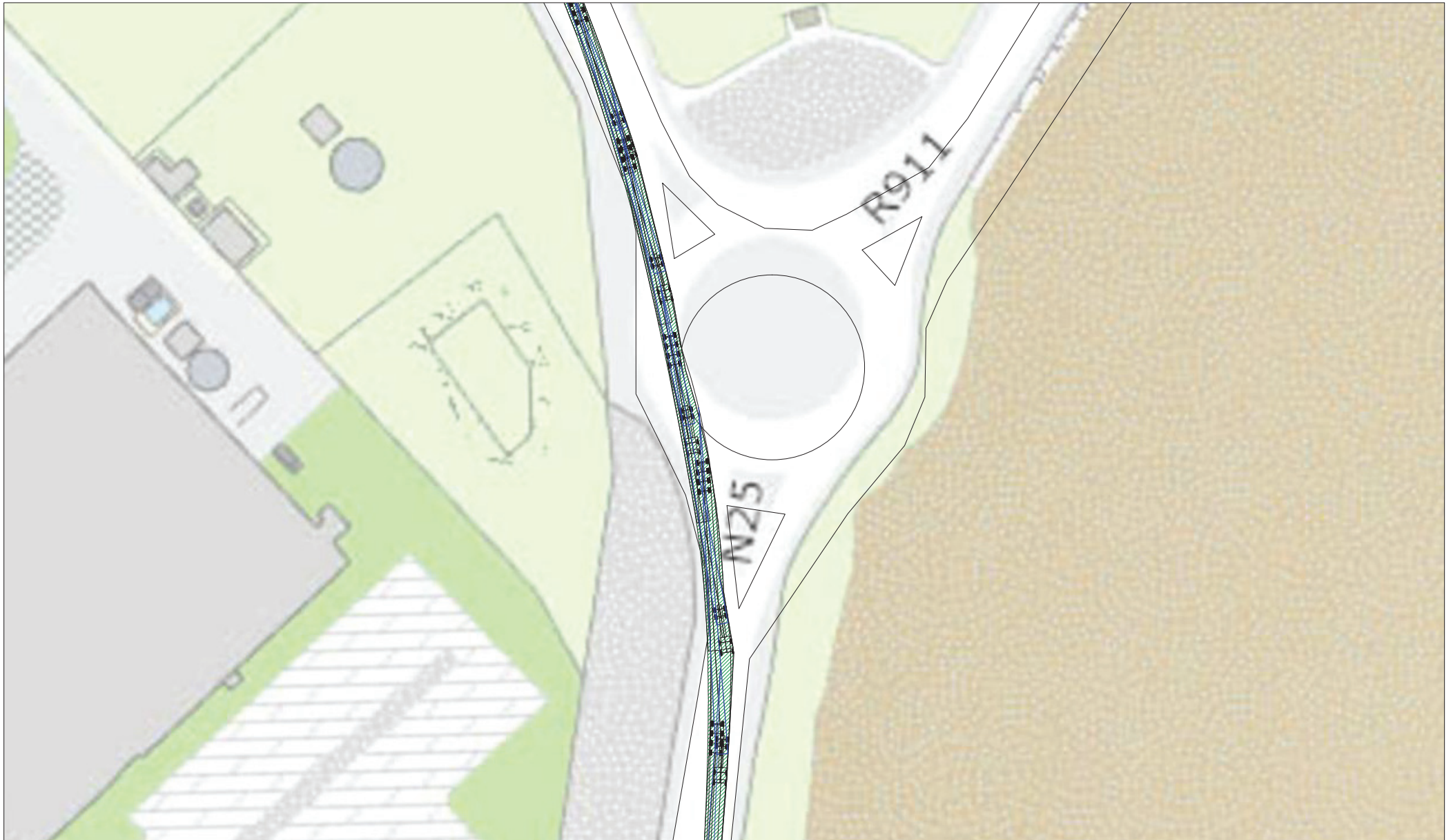


NOTES:
 PLANNING DRAWING ONLY - NOT FOR CONSTRUCTION PURPOSES

Figure A15.1.20 Location 10 - N25 Spring roundabout, tower extended artic

PROJECT: Lyrenacarriga Wind Farm		SCALE: 1:1000
CLIENT: Innogy		
PROJECT NO: 6310	DATE: 10.12.20	DRAWN BY: AL

ALAN LIPSCOMBE
 TRAFFIC & TRANSPORT CONSULTANTS

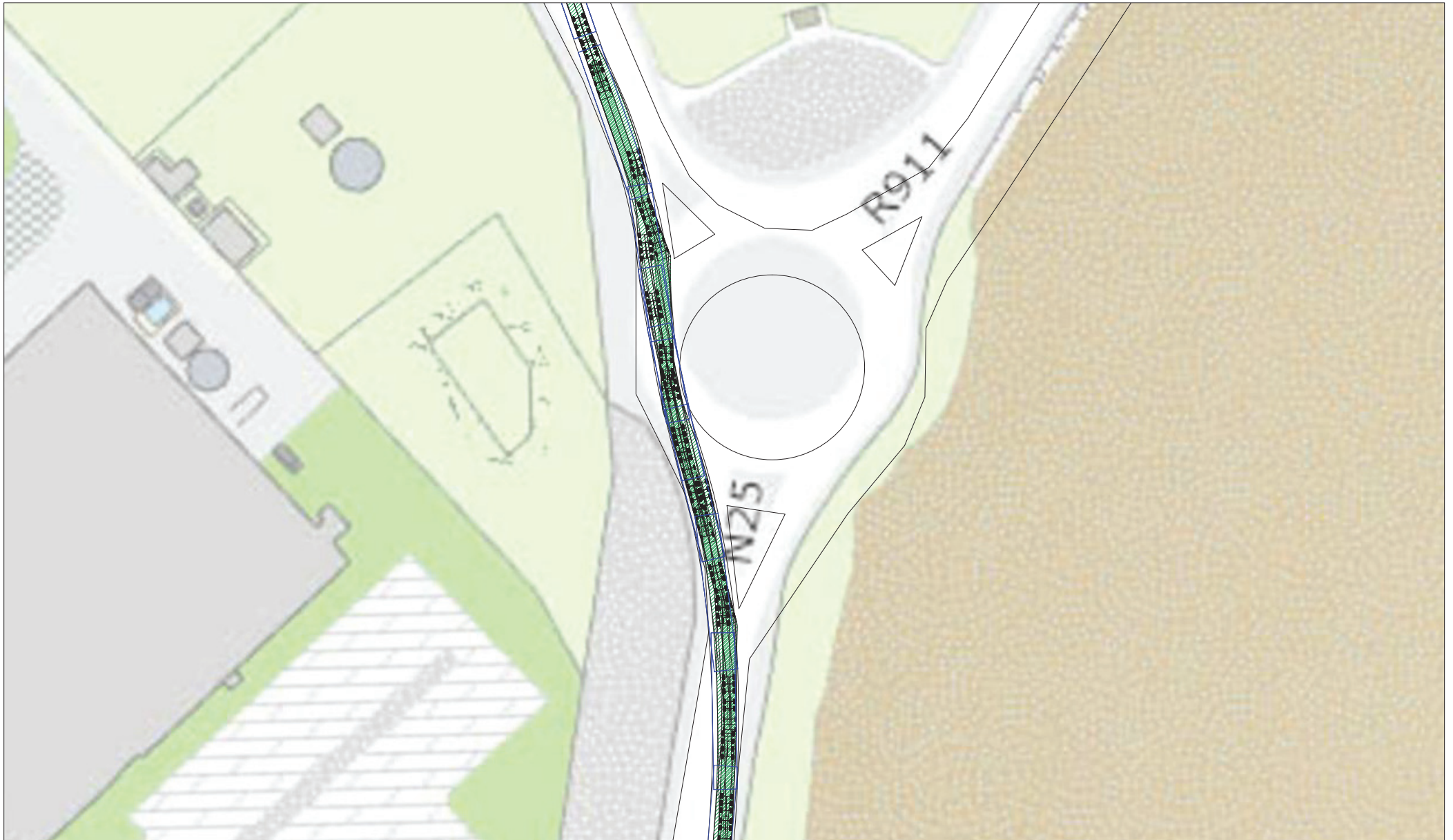


NOTES:
 PLANNING DRAWING ONLY - NOT FOR CONSTRUCTION PURPOSES

Figure A15.1.21 Location 11 - N25 Youghal roundabout, blade extended artic (66.5m blade)

PROJECT: Lyrenacarriga Wind Farm	
CLIENT: Innogy	SCALE: 1:1000
PROJECT NO: 6310	DATE: 10.12.20
	DRAWN BY: AL

ALAN LIPSCOMBE
TRAFFIC & TRANSPORT CONSULTANTS



NOTES:
 PLANNING DRAWING ONLY - NOT FOR CONSTRUCTION PURPOSES

Figure A15.1.22 Location 11 - N25 Youghal roundabout, tower extended artic

PROJECT: Lyrenacarriga Wind Farm		SCALE: 1:1000
CLIENT: Innogy		
PROJECT NO: 6310	DATE: 10.12.20	DRAWN BY: AL

ALAN LIPSCOMBE
TRAFFIC & TRANSPORT CONSULTANTS



NOTES:

PLANNING DRAWING ONLY - NOT FOR CONSTRUCTION PURPOSES

Figure A14.1.23 Location 12 - N25 / R634 Rincrew roundabout, blade extended artic (66.5m blade)

PROJECT: Lyrenacarriga Wind Farm

CLIENT: Innogy

PROJECT NO: 6310

DATE: 10.12.20

SCALE: 1:1000

DRAWN BY: AL

ALAN LIPSCOMBE
TRAFFIC & TRANSPORT CONSULTANTS

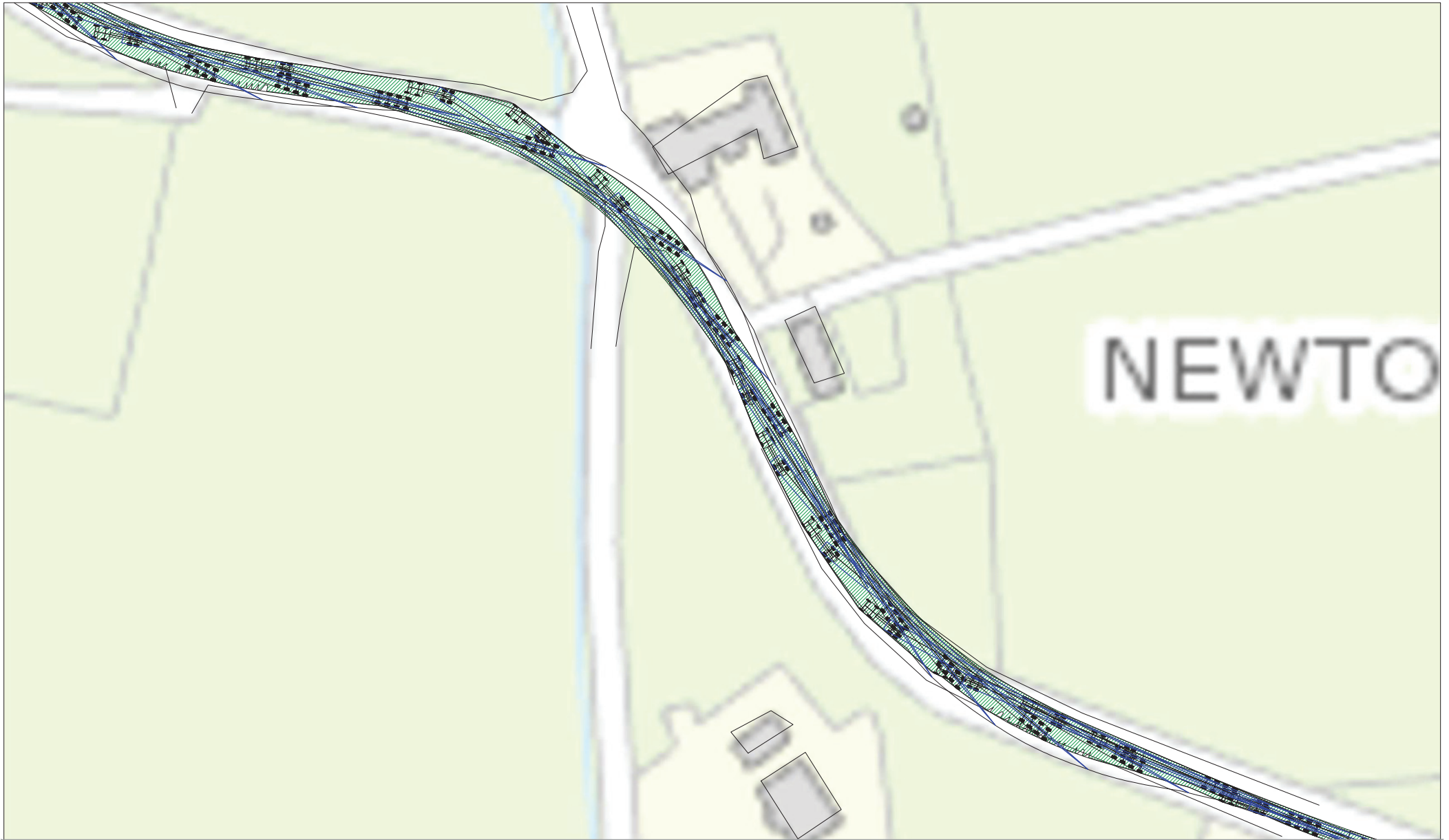


NOTES:
 PLANNING DRAWING ONLY - NOT FOR CONSTRUCTION PURPOSES

Figure A14.1.24 Location 12 - N25 / R634 Rincrew roundabout, tower extended artic

PROJECT: Lyrenacarriga Wind Farm		SCALE: 1:1000
CLIENT: Innogy		
PROJECT NO: 6310	DATE: 10.12.20	DRAWN BY: AL

ALAN LIPSCOMBE
 TRAFFIC & TRANSPORT CONSULTANTS



NOTES:

PLANNING DRAWING ONLY - NOT FOR CONSTRUCTION PURPOSES

Figure A15.1.25 Location 13 - Bend on R634 at Lackarde Post Office, blade extended artic (66.5m blade)

PROJECT: Lyrenacarriga Wind Farm

CLIENT: Innogy

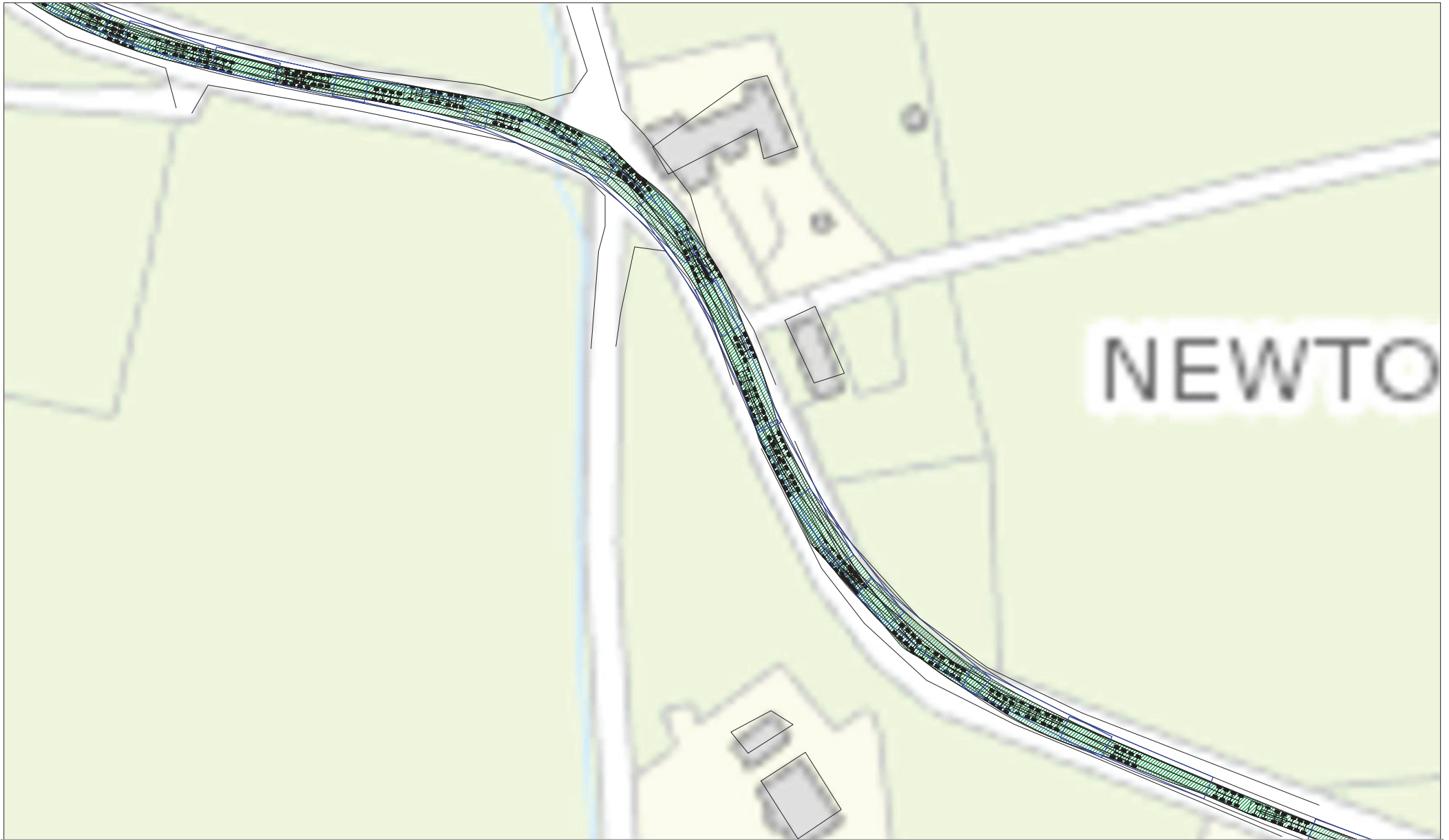
PROJECT NO: 6310

DATE: 10.12.20

SCALE: 1:1000

DRAWN BY: AL

ALAN LIPSCOMBE
TRAFFIC & TRANSPORT CONSULTANTS



NOTES:

PLANNING DRAWING ONLY - NOT FOR CONSTRUCTION PURPOSES

Figure A15.1.26 Location 13 - Bend on R634 at Lackarde Post Office, tower extended artic

PROJECT: Lyrenacarriga Wind Farm

CLIENT: Innogy

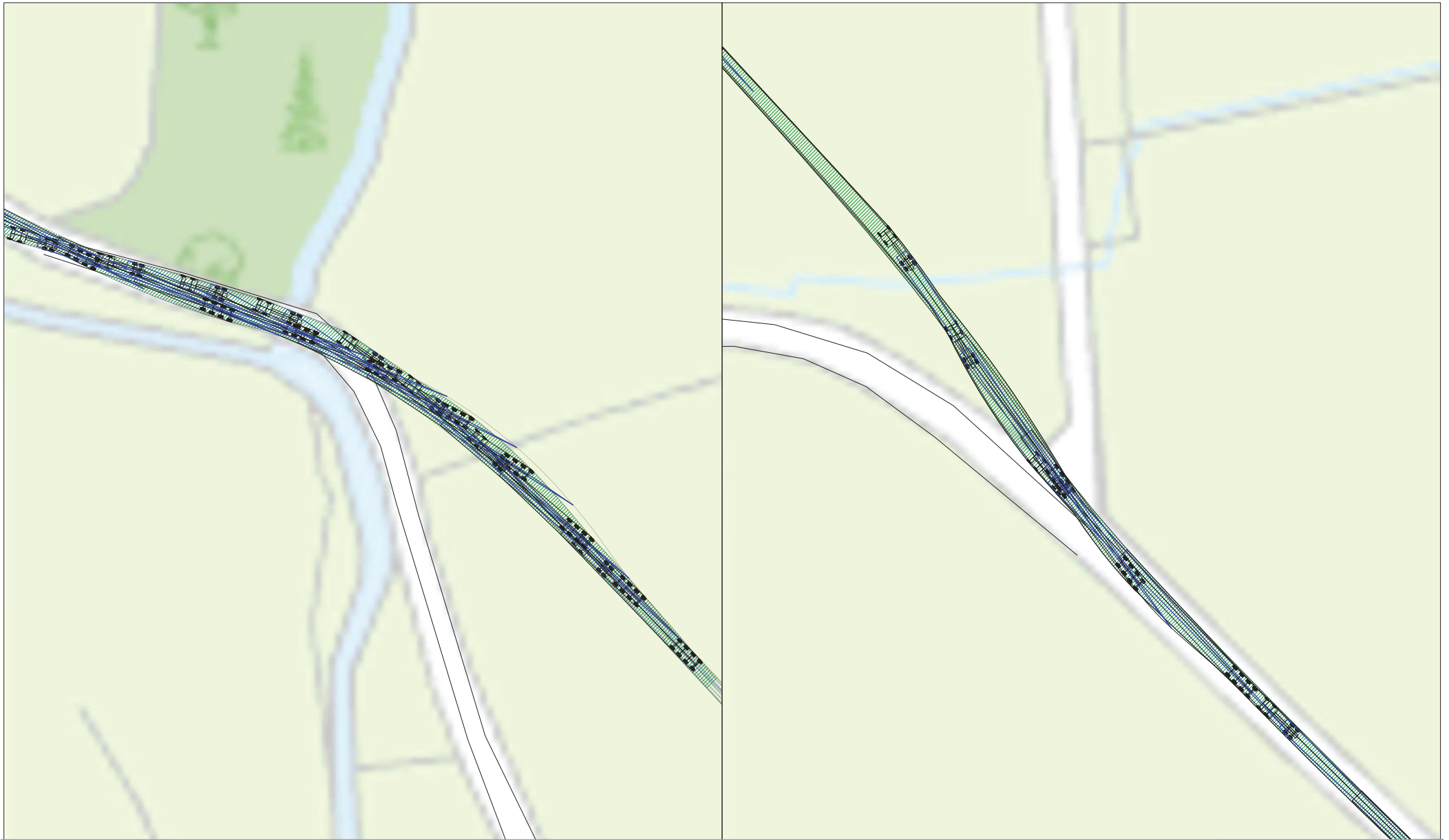
PROJECT NO: 6310

DATE: 10.12.20

SCALE: 1:1000

DRAWN BY: AL

ALAN LIPSCOMBE
TRAFFIC & TRANSPORT CONSULTANTS



NOTES:
 PLANNING DRAWING ONLY - NOT FOR CONSTRUCTION PURPOSES

Figure A15.1.27 Location 14 - L7806 Breeda Bridge, blade extended artic (66.5m blade)

PROJECT: Lyrenacarriga Wind Farm

CLIENT: Innogy

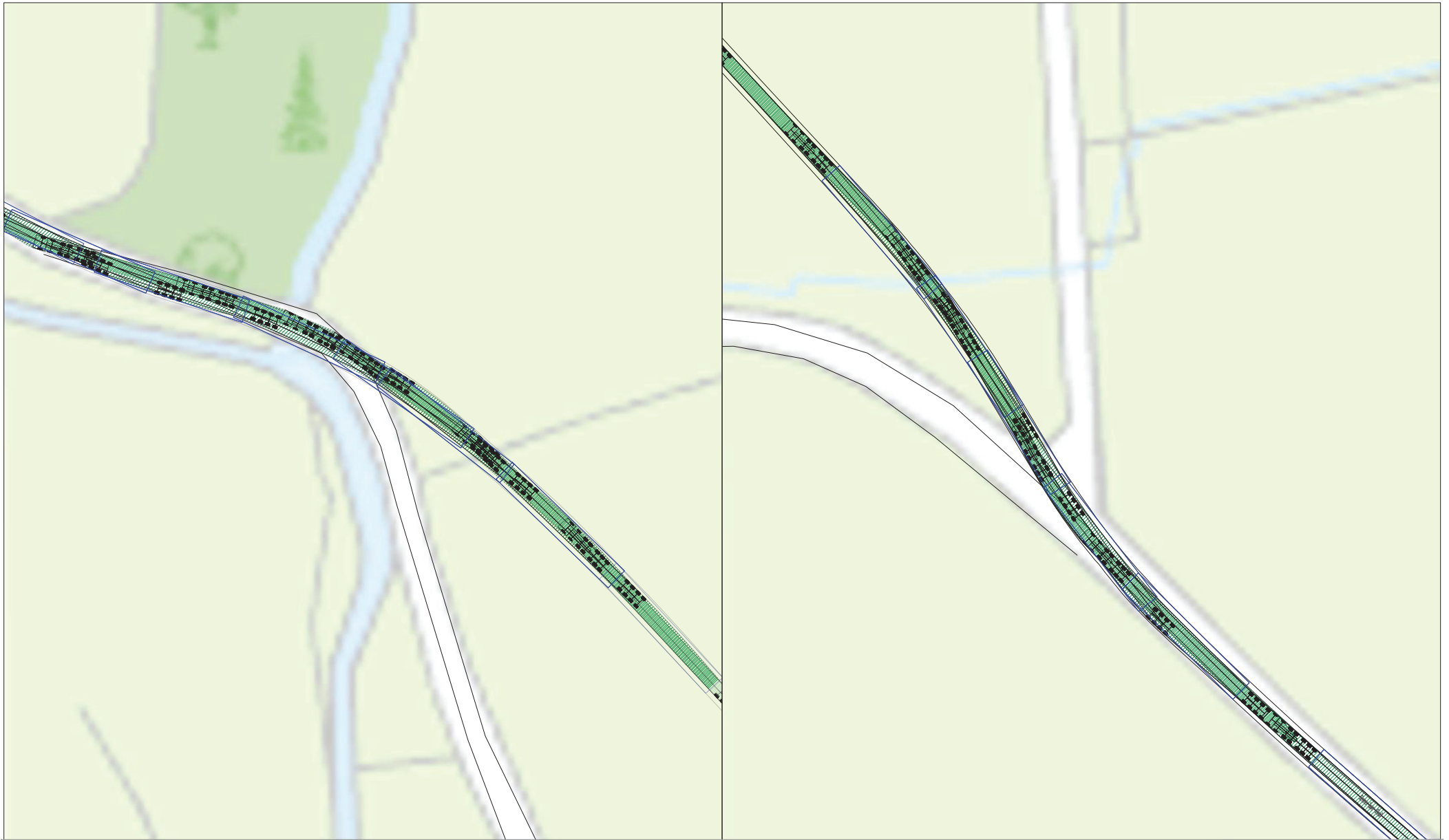
PROJECT NO: 6310

DATE: 10.12.20

SCALE: 1:1000

DRAWN BY: AL

ALAN LIPSCOMBE
TRAFFIC & TRANSPORT CONSULTANTS



NOTES:

PLANNING DRAWING ONLY - NOT FOR CONSTRUCTION PURPOSES

Figure A15.1.28 Location 14 - L7806 Breeda Bridge, tower extended artic

PROJECT: Lyrenacarriga Wind Farm

CLIENT: Innogy

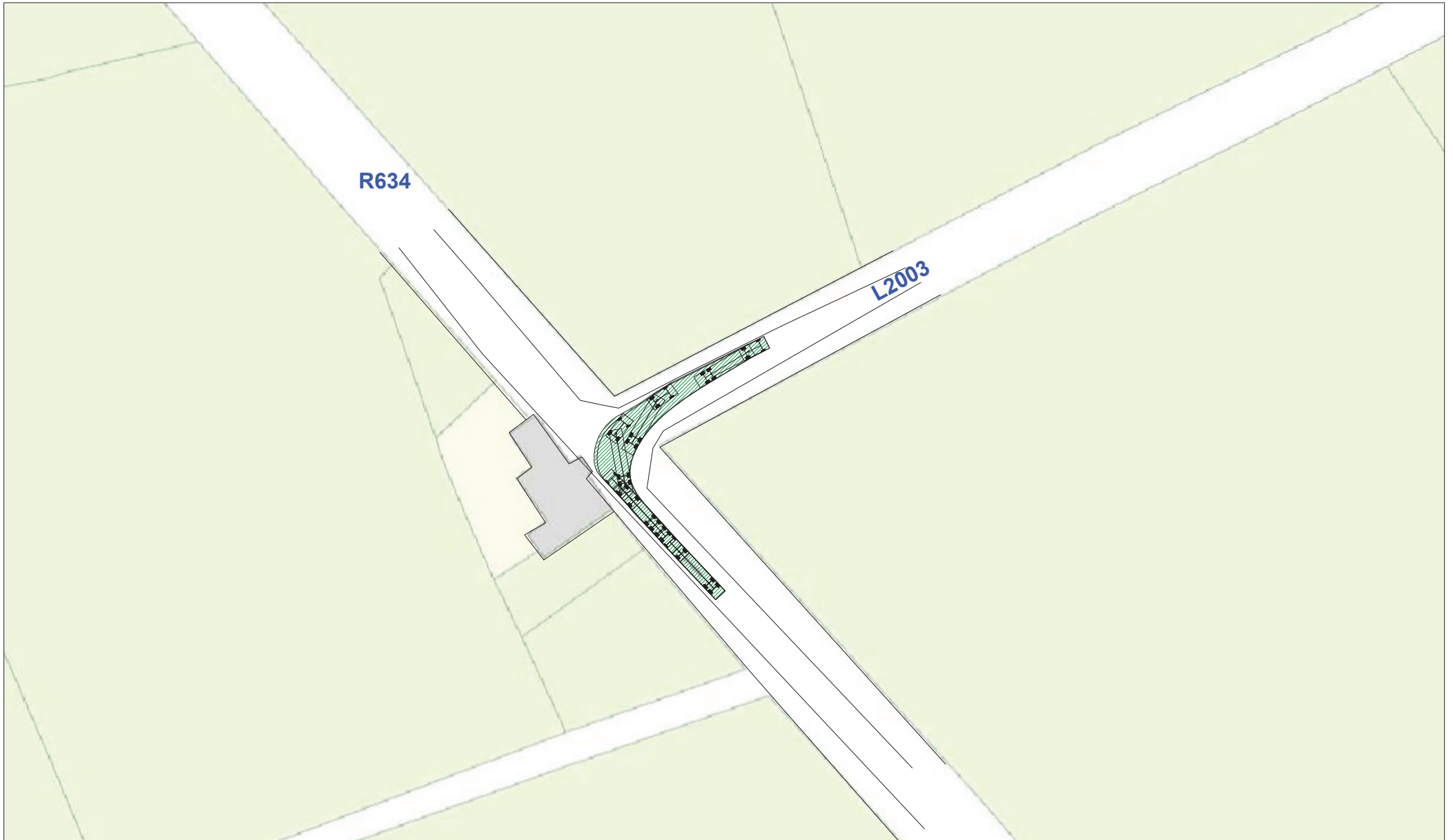
PROJECT NO: 6310

DATE: 10.12.20

SCALE: 1:1000

DRAWN BY: AL

ALAN LIPSCOMBE
TRAFFIC & TRANSPORT CONSULTANTS



NOTES:

PLANNING DRAWING ONLY - NOT FOR CONSTRUCTION PURPOSES

Figure A14.1.29 Location 15 - R634 / L2003 junction, large artic HGV, right turn onto L2003

PROJECT: Lyrenacarriga Wind Farm

CLIENT: Innogy

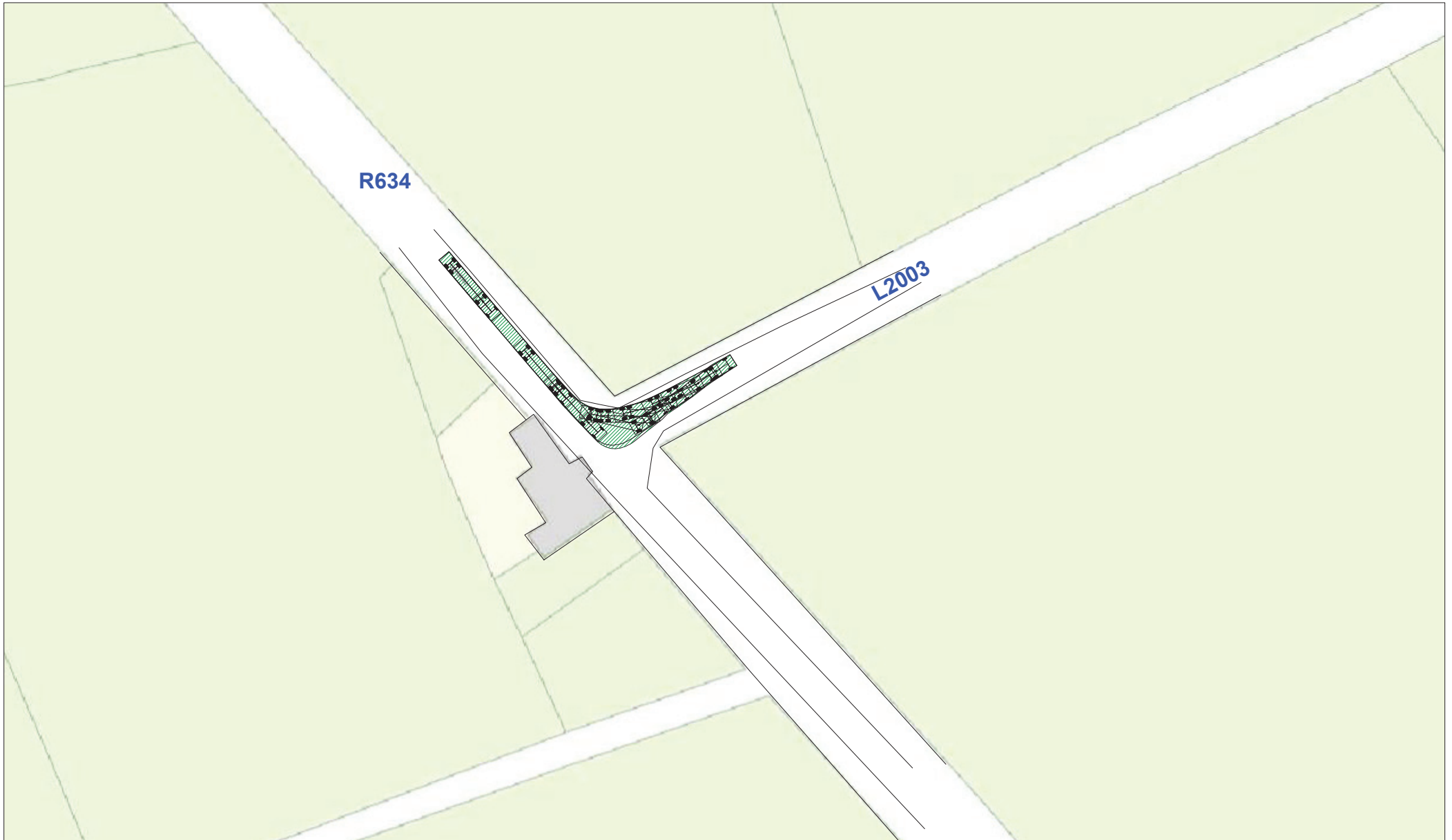
PROJECT NO: 6310

DATE: 10.12.20

SCALE: 1:1000

DRAWN BY: AL

ALAN LIPSCOMBE
TRAFFIC & TRANSPORT CONSULTANTS



NOTES:

PLANNING DRAWING ONLY - NOT FOR CONSTRUCTION PURPOSES

Figure A15.1.30 Location 15 - R634 / L2003 junction, large artic HGV, left turn onto L2003

PROJECT: Lyrenacarriga Wind Farm

CLIENT: Innogy

PROJECT NO: 6310

DATE: 10.12.20

SCALE: 1:1000

DRAWN BY: AL

ALAN LIPSCOMBE
TRAFFIC & TRANSPORT CONSULTANTS