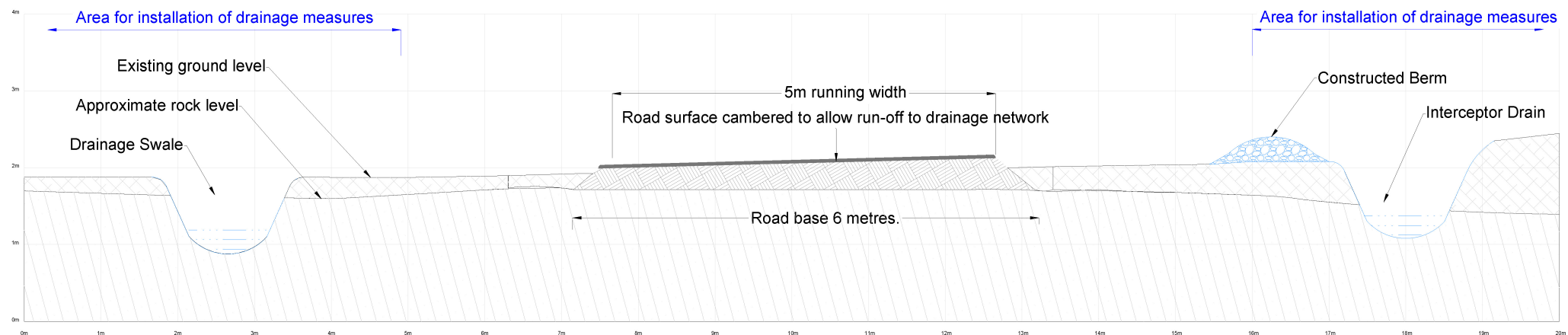
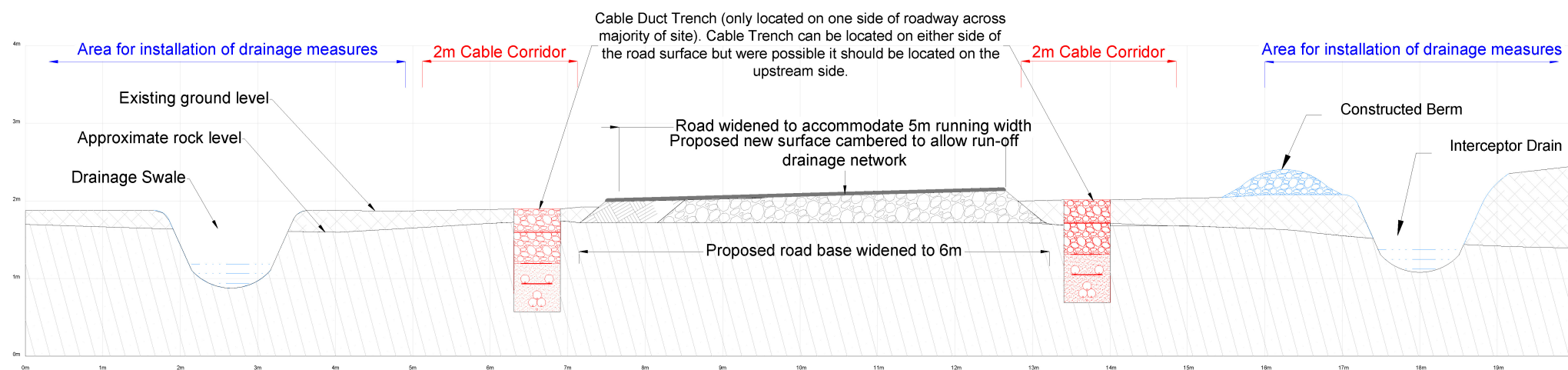


Drawing Notes

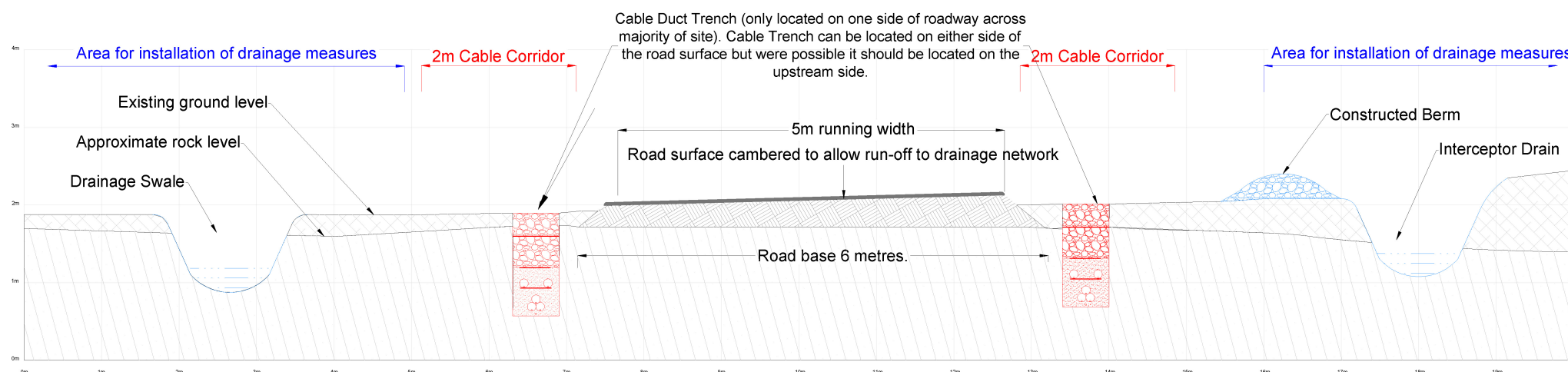
1. Widening can occur to either side of existing roads dependent on site conditions.
2. Depths of road fill to vary dependent on site conditions.



Typical new excavated access track section at Breeda Bridge.



Typical existing excavated road widening section.



Typical new excavated road section.

DRAWING TITLE	
Typical Excavated Road Sections	
PROJECT TITLE	
Lyrenacarriga Wind Farm, Co. Cork & Co. Waterford	
DRAWING BY	CHECKED BY
Joseph O'Brien	Lorraine Meehan
PROJECT No.	DRAWING No.
170749	170749 - 39
SCALE:	DATE:
1:75@A3	05.01.2021

MKO
 Planning and Environmental Consultants
 Tuzm Road, Galway
 Ireland, H91 YW84
 +353 (0) 91 735611
 email: info@www.mkofireland.ie
 Website: www.mkofireland.ie